



HIGHLAND HER SITE REPORTING FORM

Site Name and Location: Druim Mór Chambered Cairn		Date: 28.06.2010	Initials: AC
Site Type: Chambered Round Cairn		Grid Reference: NH 5788 6614	
HER no (if any): MHG8965	NMRS no (if any): NH56NE8 SWORDALE	Source & date of source: (OS/other) Site visits 2 April, 2 May 2010	
<p>Description: (eg form, extent, aspect, alignment, condition, components, indication of complexity, etc)</p> <p>Druim Mór: Multi period settlement – chambered cairn, cup-marked stones, farmsteads, enclosures.</p> <p>Historic Environment Record (HER): ‘3 stones of chamber survive; cairn has been entirely removed leaving a roughly circular area of turf-covered rubble’.</p> <p>No significant change (2.5.10)</p> <p>Sketch plan overleaf – Y</p>			
<p>Photo Record: (detail/ number of shots, direction/light conditions, etc)</p> <p>Cairn: DSCF0445 Druim Mor Chambered Cairn from South (snow conditions) DSCF0747 Druim Mor Chambered Cairn from West (bright) DSCF0751 Druim Mor Chambered Cairn from South East (bright) DSCF0756 Druim Mor Chambered Cairn - from North (bright) DSCF0757 Druim Mor Chambered Cairn - looking North (bright)</p> <p>DSCF0765 Cup marked stone in boundary wall of Drumore and Swordale Farms (bright)</p>			

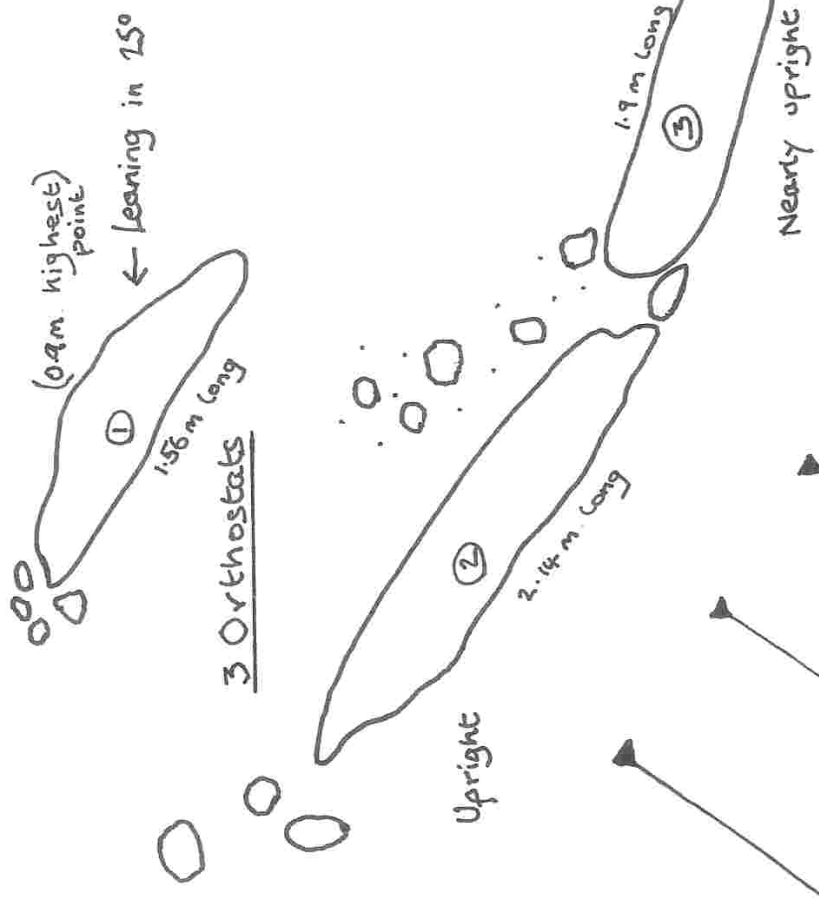
DROM MÓR, SWORDALE
 NH 5788 6614
 MHG 8965 : H.E.R
 12889 : Canmore
 AC/0H1/09006274
 2.5.2010



Rough stony mound

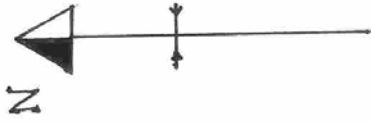


Smaller stones set upright or slightly leaning



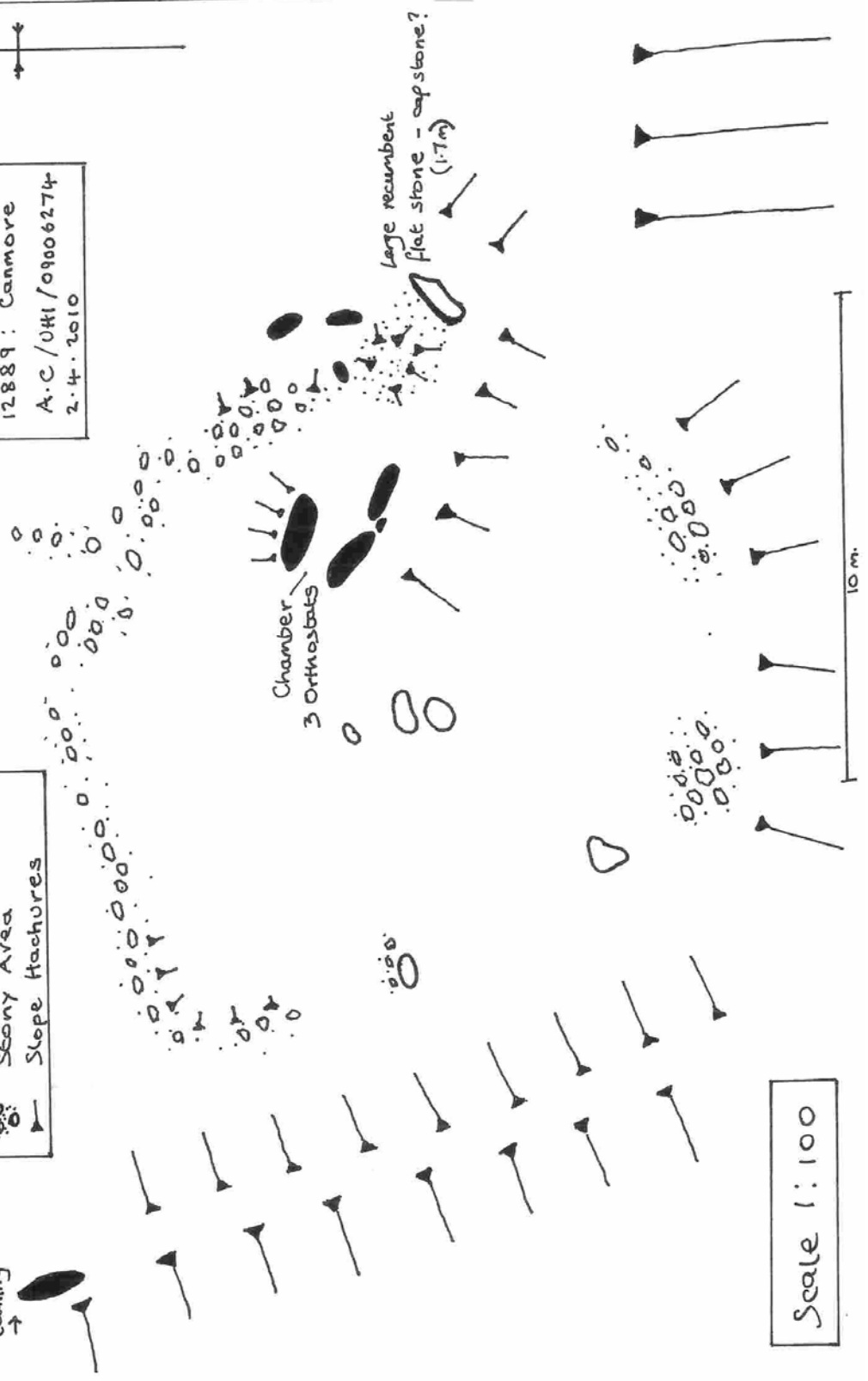
Scale 1:25





DRUM MÓR, SWORDALE
NH 5788 6614
MHG 8965 : H.E.R
12889 : Canmore
A.C / UHI / 09006274
2.4.2010

Key
Stones set on edge
Single flat stones
Stony Area
Slope Hachures



Scale 1:100