


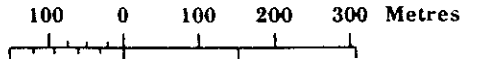

Scheduled area

**Cnoc Bad na Cleithe, cairn 400m
W of S end of Loch Awe**

Assynt Parish


N
Sheet : NC 21 SW

Scale : 1/10,000


 100 0 100 200 300 Metres

 500 0 500 1000 Feet

© Crown copyright reserved

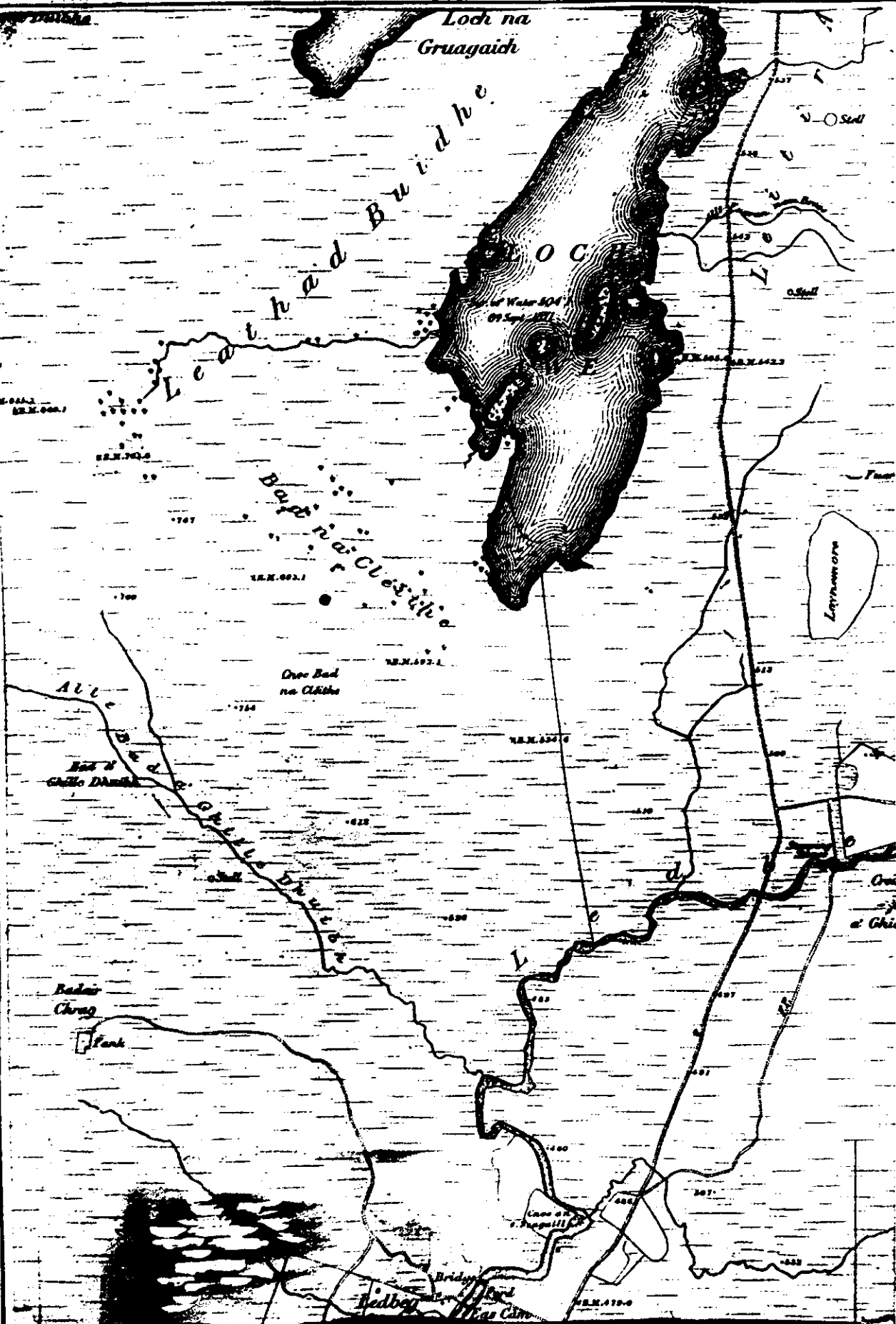
SU 93 0071

This is the plan referred to in the entry in the schedule affecting Cnoc
Bad na Cleithe, cairn 400m W of S end of Loch Awe, dated 4 MARCH 1993
and is signed as relative thereto.

F. Flannery

ISU 93 0071

28



CAIRN WEST OF THE S. END OF LOCH AWE, NEAR INCHNADAMPH.

H.M. OFFICE OF WORKS 1934.

