

HISTORIC SCOTLAND

Tel: 0131 668 8770

Fax: 0131 668 8765



SMR Scheduling

0003/
NCS3SE0004/
0005/

Recorded Delivery
Director of Planning
Highland Council
Glenurquhart Road
INVERNESS
IV3 5NX

Our Ref: AMH/6592/2/1

8 April 1997

Dear Sir

**ANCIENT MONUMENTS AND ARCHAEOLOGICAL AREAS ACT 1979
ENTRY IN THE SCHEDULE OF MONUMENTS**

I am directed by the Secretary of State to inform the Council that he has included in the Schedule of Monuments appearing to him to be of national importance, compiled and maintained by him under section 1 of the Ancient Monuments and Archaeological Areas Act 1979, the monument situated in the Council's area and known as **Klibreck, chapel, cross-slab and settlement SE of**.

I enclose a copy of the entry in the Schedule along with the relevant plan and I shall be glad if you will bring it to the attention of all staff concerned.

I am copying this letter and enclosures to your Council's Archaeologist.

Yours faithfully

Pamela Wood
MRS P WOOD

THE HIGHLAND COUNCIL
ARCHAEOLOGY SERVICE
DATABASE ENTRY:
FILE NO:

RECEIVED
11 APR 1997

MFA02010

Longmore House, Salisbury Place, Edinburgh EH9 1SH Telephone 0131 668 8600

THE ANCIENT MONUMENTS AND ARCHAEOLOGICAL AREAS ACT 1979
ENTRY IN THE SCHEDULE OF MONUMENTS

The monument known as Klibreck, chapel, cross-slab and settlement SE of comprises a deserted township, within the boundaries of which are a cross-incised standing stone and a further standing stone, together with the footings of a probable pre-Reformation chapel. The area to be scheduled is irregular in shape, measuring a maximum of 735m E-W by a maximum of 335m N-S. It includes the deserted settlement, the two standing stones and the chapel foundations. It excludes the above-ground elements of modern fences and gates. The monument, which lies in the Parish of Farr and the County of Sutherland as shown outlined in red on the Plan annexed and executed as relative hereto and which forms part of the subjects described in the Disposition by The Right Honourable Elizabeth Millicent Leveson Gower or Janson, Countess of Sutherland in favour of Michael Francis Berry dated 25 January, 27 February and 1 March and recorded in the Division of the General Register of Sasines for the County of Sutherland on 18 March all in the year 1971 (the present owner whereof being Priscilla Faith Berry or Nicholson, Benefield House, Lower Benefield, Peterborough), is hereby included in the Schedule of Monuments appearing to the Secretary of State for Scotland to be of national importance compiled and maintained by him under section 1(1) of the Ancient Monuments and Archaeological Areas Act 1979.

Given under the Seal of the Secretary of State for Scotland.



Assistant Secretary

Date 10 January 1997

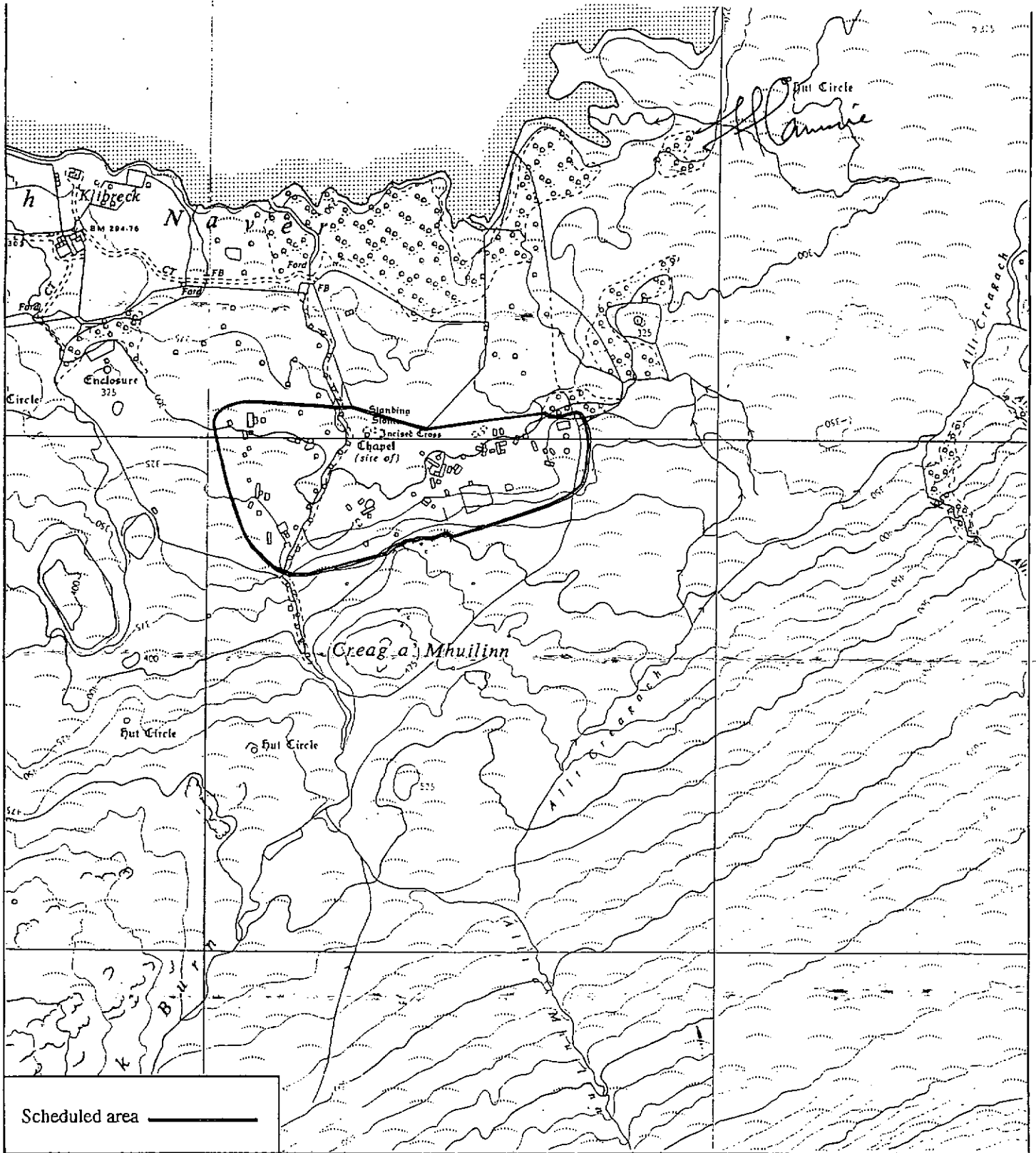
Historic Scotland
Longmore House
Salisbury Place
EDINBURGH
EH9 1SH

Register on behalf of the Secretary of State for Scotland in the Register of the County of Sutherland.

Solicitor, Edinburgh, Agent

MFA02269

This is the plan referred to in the entry in the Schedule affecting Klibreck, chapel, cross-slab and settlement SE of, dated 10 January 1997 and is signed as relative thereto.



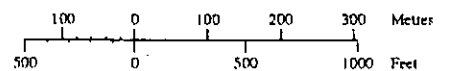
Klibreck, chapel, cross-slab and settlement SE of

Farr Parish



Sheet: NC53SE

Scale 1:10,560



© Crown copyright reserved

THE ANCIENT MONUMENTS AND
ARCHAEOLOGICAL AREAS ACT 1979

Entry in the Schedule of Monuments

1997

Re: The Monument known as
Klibreck, chapel, cross-slab and settlement
SE of

in the Parish of Farr and
County of Sutherland.

Search Sheet No: 2018

Solicitor
to the
Secretary of State
for Scotland
Victoria Quay
Edinburgh

MDO04024

THE ANCIENT MONUMENTS AND ARCHAEOLOGICAL AREAS ACT 1979
ENTRY IN THE SCHEDULE OF MONUMENTS

The monument known as Klibreck, chapel, cross-slab and settlement SE of comprises a deserted township, within the boundaries of which are a cross-incised standing stone and a further standing stone, together with the footings of a probable pre-Reformation chapel. The area to be scheduled is irregular in shape, measuring a maximum of 735m E-W by a maximum of 335m N-S. It includes the deserted settlement, the two standing stones and the chapel foundations. It excludes the above-ground elements of modern fences and gates. The monument, which lies in the Parish of Farr and the County of Sutherland as shown outlined in red on the Plan annexed and executed as relative hereto and which forms part of the subjects described in the Disposition by The Right Honourable Elizabeth Millicent Leveson Gower or Janson, Countess of Sutherland in favour of Michael Francis Berry dated 25 January, 27 February and 1 March and recorded in the Division of the General Register of Sasines for the County of Sutherland on 18 March all in the year 1971 (the present owner whereof being Priscilla Faith Berry or Nicholson, Benefield House, Lower Benefield, Peterborough), is hereby included in the Schedule of Monuments appearing to the Secretary of State for Scotland to be of national importance compiled and maintained by him under section 1(1) of the Ancient Monuments and Archaeological Areas Act 1979.

Given under the Seal of the Secretary of State for Scotland.




Assistant Secretary

Date 10 January 1997

Historic Scotland
Longmore House
Salisbury Place
EDINBURGH
EH9 1SH

Register on behalf of the Secretary of State for Scotland in the Register of the County of Sutherland.



Solicitor, Edinburgh, Agent

MFA02269

50 97

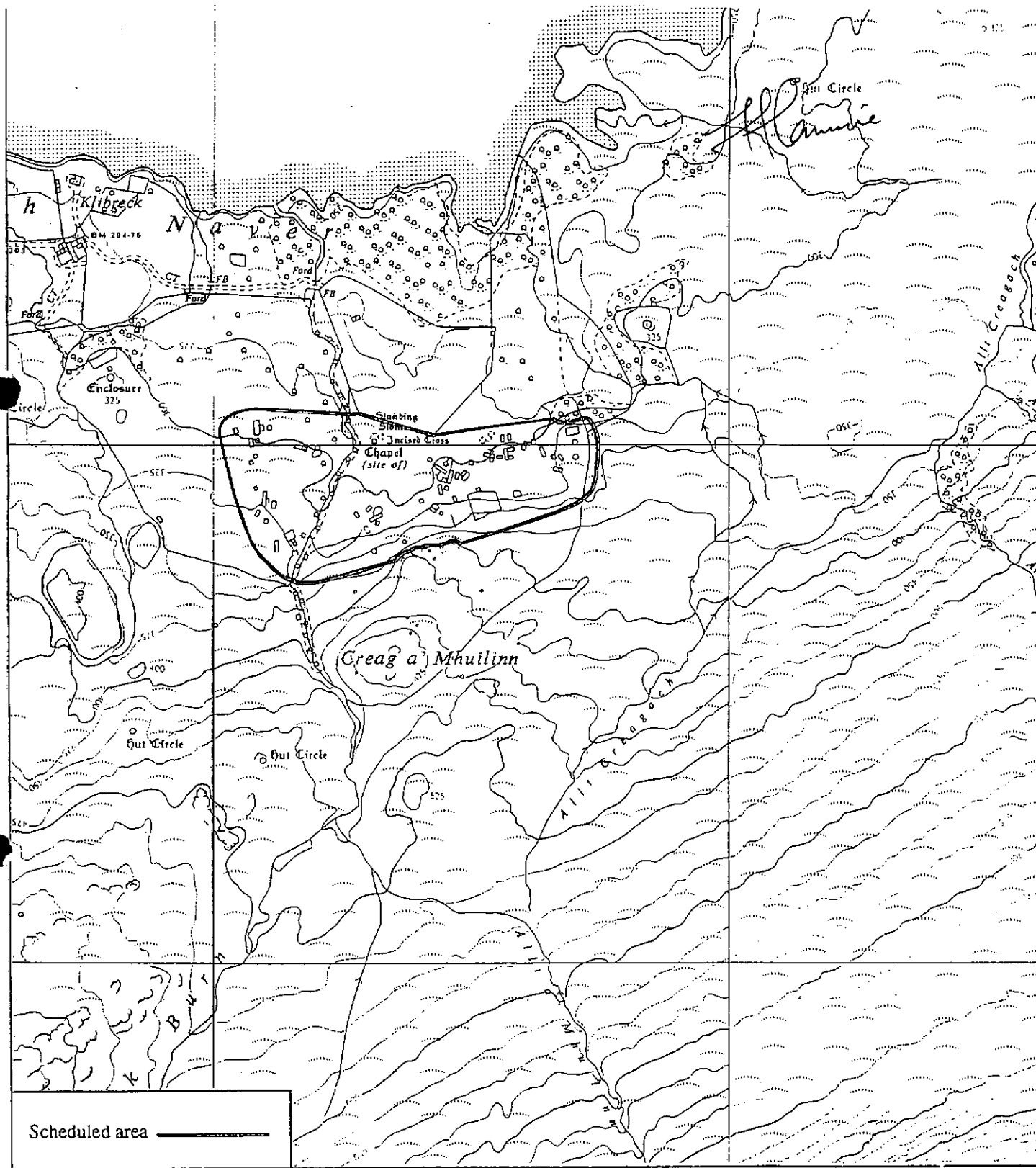
65

REGISTERS OF SCOTLAND
GENERAL REGISTER OF SASINES
COUNTY OF SUTHERLAND
FICHE 65 FRAME 19
PRESENTED & RECORDED ON

- 9 OCT 1997

19

This is the plan referred to in the entry in the Schedule affecting Klibreck, chapel, cross-slab and settlement SE of, dated 10 January 1997 and is signed as relative thereto.



Scheduled area —————

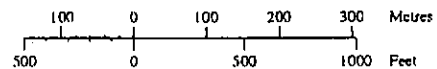
Klibreck, chapel, cross-slab and settlement SE of

Farr Parish



Sheet: NC53SE

Scale 1:10,560



© Crown copyright reserved

THE ANCIENT MONUMENTS AND
ARCHAEOLOGICAL AREAS ACT 1979

Entry in the Schedule of Monuments

1997


Re: The Monument known as
Klibreck, chapel, cross-slab and settlement
SE of

in the Parish of Farr and
County of Sutherland

Search Sheet No: 2018

Solicitor
to the
Secretary of State
for Scotland
Victoria Quay
Edinburgh

MDO04024



THE ANCIENT MONUMENTS AND ARCHAEOLOGICAL AREAS ACT 1979
ENTRY IN THE SCHEDULE OF MONUMENTS

The monument known as Klibreck, chapel, cross-slab and settlement SE of comprises a deserted township, within the boundaries of which are a cross-incised standing stone and a further standing stone, together with the footings of a probable pre-Reformation chapel. The area to be scheduled is irregular in shape, measuring a maximum of 735m E-W by a maximum of 335m N-S. It includes the deserted settlement, the two standing stones and the chapel foundations. It excludes the above-ground elements of modern fences and gates. The monument, which lies in the Parish of Farr and the County of Sutherland as shown outlined in red on the Plan annexed and executed as relative hereto and which forms part of the subjects described in the Disposition by The Right Honourable Elizabeth Millicent Leveson Gower or Janson, Countess of Sutherland in favour of Michael Francis Berry dated 25 January, 27 February and 1 March and recorded in the Division of the General Register of Sasines for the County of Sutherland on 18 March all in the year 1971 (the present owner whereof being Priscilla Faith Berry or Nicholson, Benefield House, Lower Benefield, Peterborough), is hereby included in the Schedule of Monuments appearing to the Secretary of State for Scotland to be of national importance compiled and maintained by him under section 1(1) of the Ancient Monuments and Archaeological Areas Act 1979.

Given under the Seal of the Secretary of State for Scotland.

Hannie 6592

Assistant Secretary

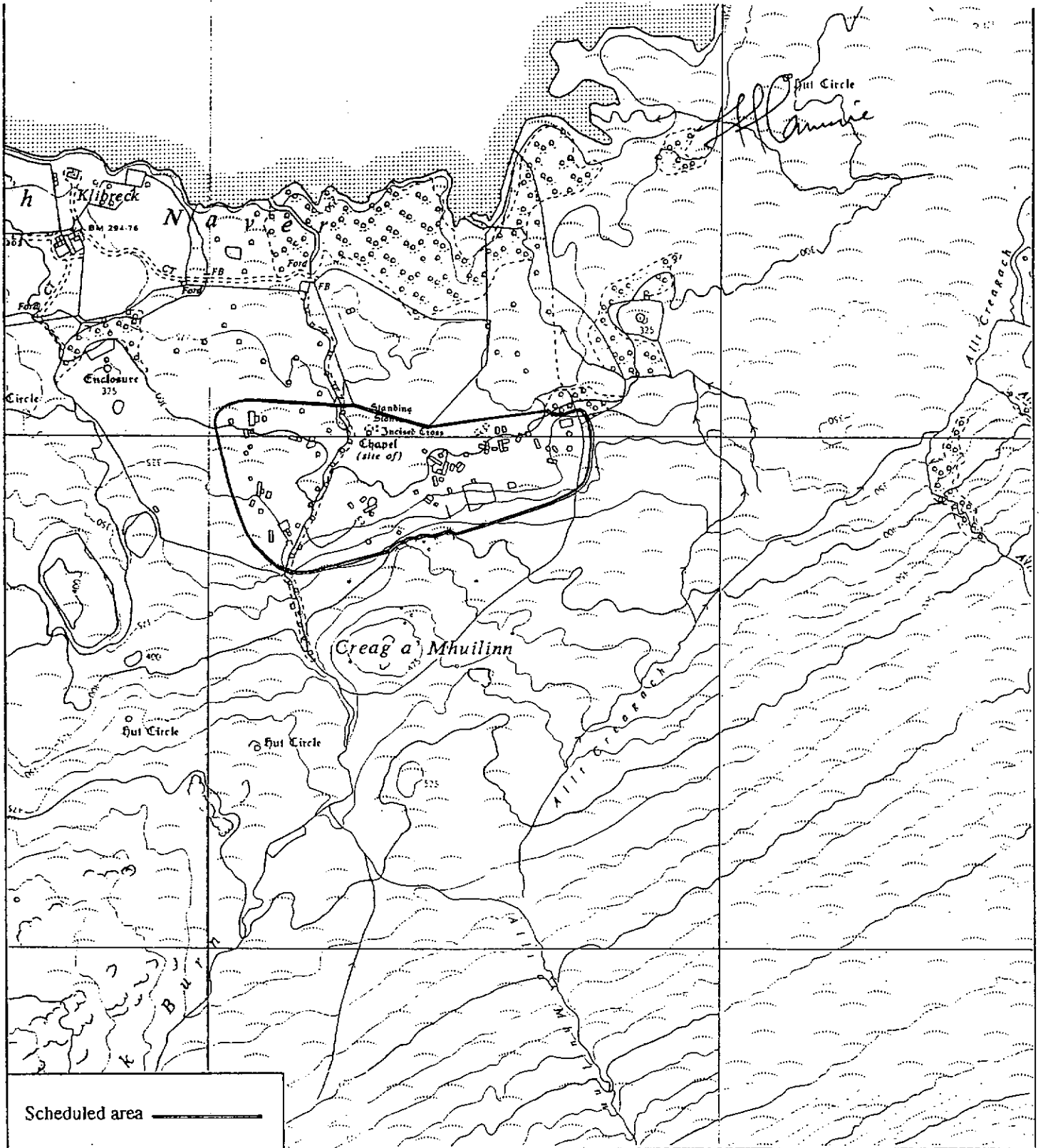
Date 10 January 1997

Historic Scotland
Longmore House
Salisbury Place
EDINBURGH
EH9 1SH

Register on behalf of the Secretary of State for Scotland in the Register of the County of Sutherland.

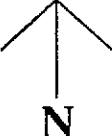
Solicitor, Edinburgh, Agent

This is the plan referred to in the entry in the Schedule affecting Klibreck, chapel, cross-slab and settlement SE of, dated 10 January 1993 and is signed as relative thereto.



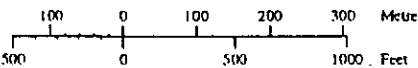
Klibreck, chapel, cross-slab and settlement SE of

Farr Parish


N

Sheet: NC53SE

Scale 1:10,560



© Crown copyright reserved