

THE ANCIENT MONUMENTS AND ARCHAEOLOGICAL AREAS ACT 1979
ENTRY IN THE SCHEDULE OF MONUMENTS

The monument known as Ach a'Chuil, broch 700m W of E end of Loch Naver comprises the remains of a broch (a fortification of Iron Age date) and adjacent remains. The area to be scheduled is irregular on plan, to include the broch, its outer works and an area around and between them in which evidence relating to the monument's construction and use is likely to survive. It is bounded on the N by the shore of the loch, on the W by the lowest stretch of a small stream and elsewhere by a line drawn about 40m out from the outer edge of the broch mound. It measures a maximum of 72m N-S by 55m E-W. The monument, which lies in the Parish of Farr and the County of Sutherland as shown outlined in red on the Plan annexed and executed as relative hereto and which forms part of the subjects described in the 1. Feu Disposition by Elizabeth Millicent Leveson Gower or Janson, Countess of Sutherland in favour of Michael Francis Berry dated 25 January, 27 February and 1 and 9 March 1971 and recorded in the Division of the General Register of Sasines for the County of Sutherland on 18 March 1971 (the present owner whereof being Priscilla Faith Berry or Nicholson, Klibreck Estate, Farr, Sutherland), and 2. Feu Disposition by Elizabeth Millicent Leveson Gower or Janson, Countess of Sutherland in favour of North Clebrig Farms Limited dated 25 January, 27 February and 9 March 1971 and recorded in the Division of the General Register of Sasines for the County of Sutherland on 18 March 1971 (the present owner whereof being North Clebrig Farms Limited, Altnahara Lodge, Lairg, Sutherland), is hereby included in the Schedule of Monuments appearing to the Scottish Ministers to be of national importance compiled and maintained by them under section 1(1) of the Ancient Monuments and Archaeological Areas Act 1979.

Subscribed by Frank James Lawrie, Director of Heritage Policy with Historic Scotland, being an officer of the Scottish Ministers at Edinburgh on the 29th day of March Two thousand and one, before this witness Lesley Macdonald, of Longmore House, Salisbury Place, Edinburgh.

Lesley Macdonald Witness

Frank James Lawrie
Director of Heritage Policy

Register on behalf of the Scottish Ministers in the Register of the County of Sutherland.

An Officer of the Scottish Ministers

THE ANCIENT MONUMENTS AND
ARCHAEOLOGICAL AREAS ACT 1979

Entry in the Schedule of Monuments

2001

Re: The Monument known as
Ach a'Chuil, broch 700m W of E end of
Loch Naver

in the Parish of Farr and
County of Sutherland

Search Sheet No: 2017 and 2018

Historic Scotland
Longmore House
Salisbury Place
Edinburgh

THE ANCIENT MONUMENTS AND ARCHAEOLOGICAL AREAS ACT 1979
 CERTIFICATE OF EXCLUSION FROM SCHEDULE

THE SCOTTISH MINISTERS hereby certify that the Monument aftermentioned is hereby excluded from the Schedule of Monuments appearing to the Scottish Ministers to be of national importance compiled and maintained by them under section 1(1) of the Ancient Monuments and Archaeological Areas Act 1979, viz.,

Monument known as The Broch on the south shore of Loch Naver in the County of Sutherland being the Monument described in two Certificates of Service of Notice by the Commissioners of H.M. Works and Public Buildings, one to George Granville Sutherland Leveson Gower, Duke and Earl of Sutherland and the other to Sutherland Estates, both dated 19 November and both recorded in the Division of the General Register of Sasines for the County of Sutherland on 12 December both in the year 1938.

Subscribed by Frank James Lawrie, Director of Heritage Policy with Historic Scotland, being an officer of the Scottish Ministers at Edinburgh on the 28th day of March Two thousand and one, before this witness Lesley Macdonald, of Longmore House, Salisbury Place, Edinburgh.

Lesley Macdonald Witness

Flawie

Director of Heritage Policy

Register on behalf of the Scottish Ministers in the Register of the County of Sutherland.

An Officer of the Scottish Ministers

THE ANCIENT MONUMENTS AND
ARCHAEOLOGICAL AREAS ACT 1979

Certificate of Exclusion from Schedule

2001

Re: The Monument known as
The Broch on the south shore of Loch Naver

in the Parish of Farr and
County of Sutherland

Search Sheet: 6

Historic Scotland
Longmore House
Salisbury Place
Edinburgh

1390

**IN THE MATTER OF THE ANCIENT MONUMENTS
ACTS, 1913 AND 1931.**

To His Grace George Granville Sutherland Leveson Gower, Duke and Earl of Sutherland, Sutherland Estates Office, Golspie,

~~the owner of the Monument known as~~ for any interest he may have as owner or otherwise of the Monument known as the Broch occupying a circular area of ground on a promontory projecting north-eastward into Loch Naver from its south shore bounded on the north, east, west and north-west by said Loch and measuring thirty yards in diameter, the eastmost point of said area being situated eight hundred yards north-west by west of the Allt Ach' a' Chuil at its nearest point, and one thousand and thirty yards west-north-west of the junction of said Allt Ach' a' Chuil with the Allt na n'Eilich,

being the subjects indicated in red colour on the annexed plan and being part of

the property known as the Farm and lands of Klibrick or Olybrick part of the Earldom and Estate of Sutherland and Country of Reay,

situated in the Parish of Farr and

County of Sutherland

In accordance with the provisions of Section 6 of the Ancient Monuments Act, 1931, the Commissioners of His Majesty's Works and Public Buildings hereby give you notice that it is their intention to include the Monument above specified in a list of monuments to be published by them under Section 12 of the Ancient Monuments Consolidation and Amendment Act, 1913.

Dated this Nineteenth day of November, 1938.

By Order of the Commissioners.

Patrick Duff

Secretary.

I, Henry Everett, (Officer in Secretariat) in the Office of the Commissioners of H.M. Works and Public Buildings duly authorised by them in that behalf hereby certify that the notice of which the foregoing is a duplicate together with a copy of the plan annexed and signed as relative hereto was served on the before named His Grace George Granville Sutherland Leveson Gower, Duke and Earl of Sutherland by posting on the Nineteenth day of November 1938

between the hours of 1 o'clock and 2 o'clock afternoon at the Hope Street Post Office, ^{Edinburgh} London, a copy of the same to him

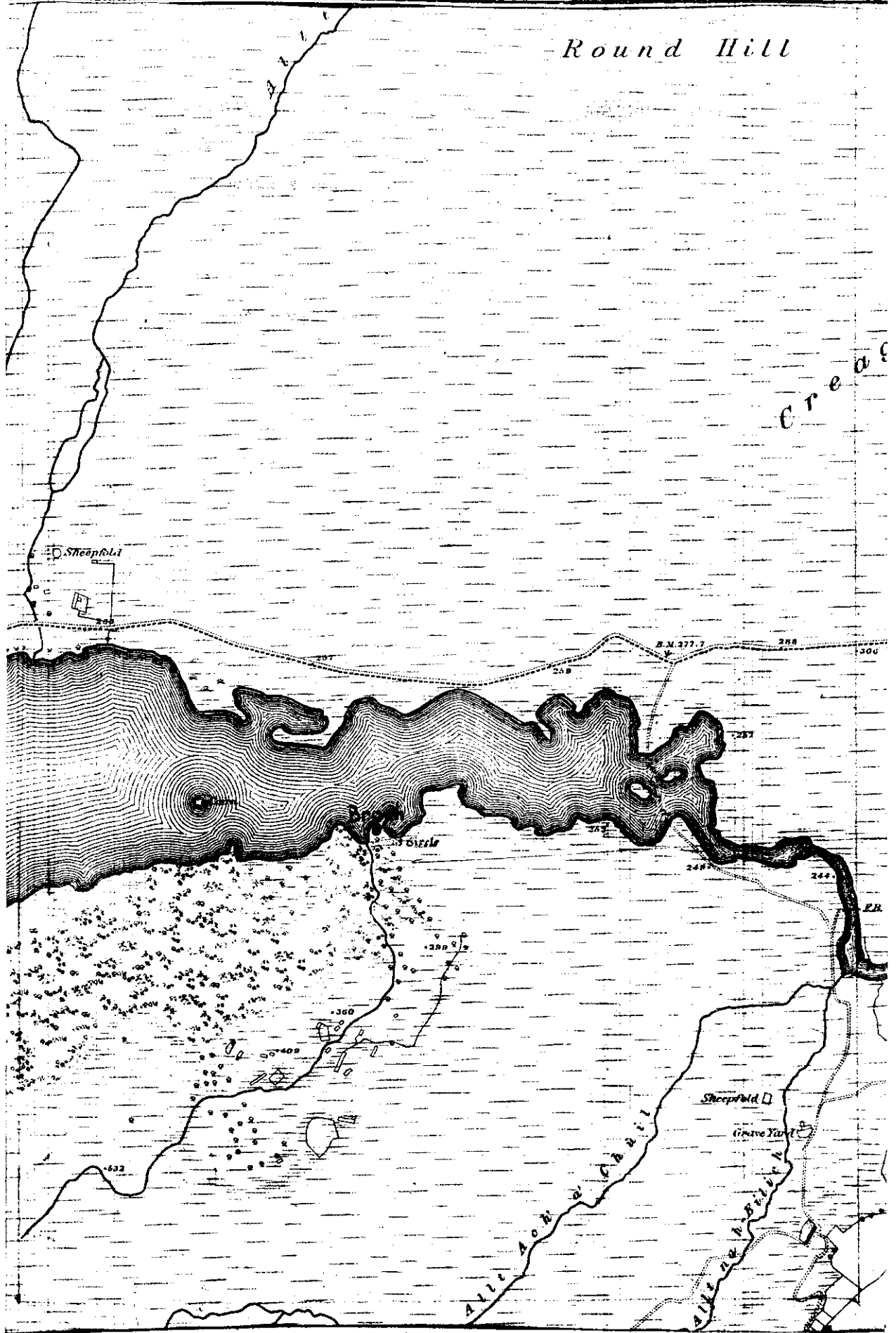
in a registered letter addressed as follows:— His Grace The Duke of Sutherland, Sutherland Estates Office, Golspie, Sutherland.

Henry Everett
Register on behalf of the within named Commissioners of His Majesty's Works and Public Buildings in the Register of the County of Sutherland.

W. S.

Edinburgh Agent.

Round Hill



YARDS 100. 50. 0. 100. 200. 300. 400. 500. 600. 700. 800. 900. 1000 YARDS.



BROCH, LOCH NAVER.

Paterson's *Duff*

H.M. OFFICE OF WORKS.

D.P. Guthrie

SU94. 12/64584.

C E R T I F I C A T E

OF

SERVICE of NOTICE

By the Commissioners of H.M. Works etc. under Sections 6 and 16 of the Ancient Monuments Act 1931.

1938.

Affecting the interest of His Grace George Granville Sutherland, Leveson Gower, Duke and Earl of Sutherland in the Broch on the S. Shore of Loch Naver in the Parish of Farr and County of Sutherland.

WALTER FINLAY, W.S.
Solicitor to H.M. Works &c.

25 JAN 1939

1

Sutherland's file 44: 211.

*12th December 1938
2.3
James Finlay*

*Walter Finlay,
55 Frederick Street,
Edinburgh 2.*

THE ANCIENT MONUMENTS AND ARCHAEOLOGICAL AREAS ACT 1979
ENTRY IN THE SCHEDULE OF MONUMENTS

The monument known as Ach a'Chuil, broch 700m W of E end of Loch Naver comprises the remains of a broch (a fortification of Iron Age date) and adjacent remains. The area to be scheduled is irregular on plan, to include the broch, its outer works and an area around and between them in which evidence relating to the monument's construction and use is likely to survive. It is bounded on the N by the shore of the loch, on the W by the lowest stretch of a small stream and elsewhere by a line drawn about 40m out from the outer edge of the broch mound. It measures a maximum of 72m N-S by 55m E-W. The monument, which lies in the Parish of Farr and the County of Sutherland as shown outlined in red on the Plan annexed and executed as relative hereto and which forms part of the subjects described in the 1. Feu Disposition by Elizabeth Millicent Leveson Gower or Janson, Countess of Sutherland in favour of Michael Francis Berry dated 25 January, 27 February and 1 and 9 March 1971 and recorded in the Division of the General Register of Sasines for the County of Sutherland on 18 March 1971 (the present owner whereof being Priscilla Faith Berry or Nicholson, Klibreck Estate, Farr, Sutherland), and 2. Feu Disposition by Elizabeth Millicent Leveson Gower or Janson, Countess of Sutherland in favour of North Clebrig Farms Limited dated 25 January, 27 February and 9 March 1971 and recorded in the Division of the General Register of Sasines for the County of Sutherland on 18 March 1971 (the present owner whereof being North Clebrig Farms Limited, Altnahara Lodge, Lairg, Sutherland), is hereby included in the Schedule of Monuments appearing to the Scottish Ministers to be of national importance compiled and maintained by them under section 1(1) of the Ancient Monuments and Archaeological Areas Act 1979.

Subscribed by Frank James Lawrie, Director of Heritage Policy with Historic Scotland, being an officer of the Scottish Ministers at Edinburgh on the 29th day of March Two thousand and one, before this witness Lesley Macdonald, of Longmore House, Salisbury Place, Edinburgh.

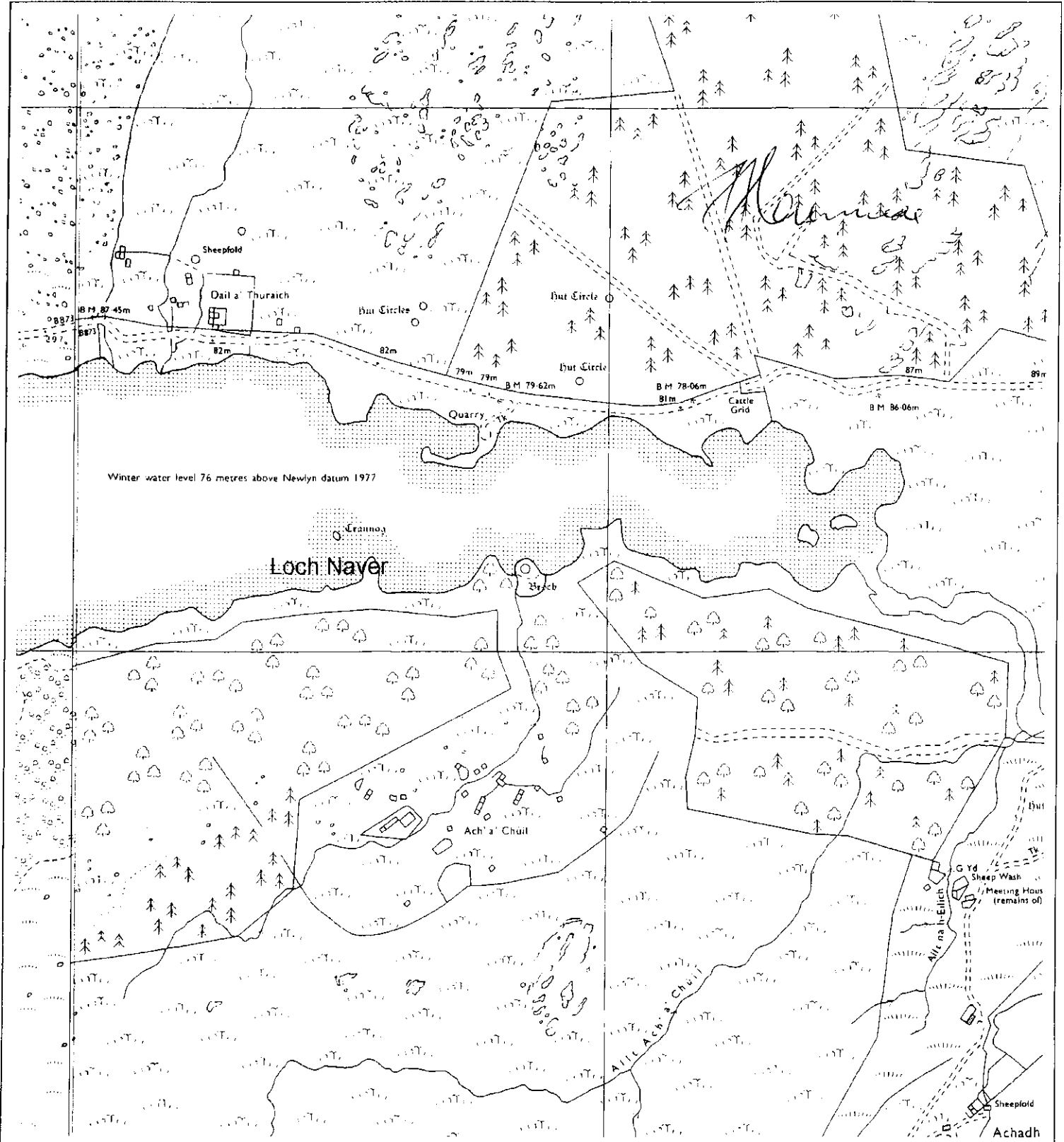
Lesley Macdonald Witness

Frank James Lawrie Director of Heritage Policy

Register on behalf of the Scottish Ministers in the Register of the County of Sutherland.

An Officer of the Scottish Ministers

This is the plan referred to in the Schedule affecting Ach a'Chuil, broch 700m W of E end of Loch Naver dated 29 March 2001 and is signed as relative thereto.



Ach a'Chuil, broch 700m W of E end of Loch Naver

Farr Parish

Scheduled Area



Sheet: NC63NE

Scale 1:10000

0 100 200 300 400 500 Meters

This map is reproduced from the OS map by Historic Scotland with the permission of The Controller of Her Majesty's Stationery Office, © Crown copyright. Unauthorised reproduction infringes Crown Copyright and may lead to prosecution or civil proceedings. Licence No. GD 03135G0014.

THE ANCIENT MONUMENTS AND
ARCHAEOLOGICAL AREAS ACT 1979

Entry in the Schedule of Monuments

2001

Re: The Monument known as
Ach a'Chuil, broch 700m W of E end of
Loch Naver

in the Parish of Farr and
County of Sutherland

Search Sheet No: 2017 and 2018

Historic Scotland
Longmore House
Salisbury Place
Edinburgh

THE ANCIENT MONUMENTS AND ARCHAEOLOGICAL AREAS ACT 1979
 CERTIFICATE OF EXCLUSION FROM SCHEDULE

THE SCOTTISH MINISTERS hereby certify that the Monument aftermentioned is hereby excluded from the Schedule of Monuments appearing to the Scottish Ministers to be of national importance compiled and maintained by them under section 1(1) of the Ancient Monuments and Archaeological Areas Act 1979, viz.,

Monument known as The Broch on the south shore of Loch Naver in the County of Sutherland being the Monument described in two Certificates of Service of Notice by the Commissioners of H.M. Works and Public Buildings, one to George Granville Sutherland Leveson Gower, Duke and Earl of Sutherland and the other to Sutherland Estates, both dated 19 November and both recorded in the Division of the General Register of Sasines for the County of Sutherland on 12 December both in the year 1938.

Subscribed by Frank James Lawrie, Director of Heritage Policy with Historic Scotland, being an officer of the Scottish Ministers at Edinburgh on the 28th day of ~~March~~ ^{March} Two thousand and one, before this witness Lesley Macdonald, of Longmore House, Salisbury Place, Edinburgh.

Lesley Macdonald Witness

Frank James Lawrie Director of Heritage Policy

Register on behalf of the Scottish Ministers in the Register of the County of Sutherland.

An Officer of the Scottish Ministers

THE ANCIENT MONUMENTS AND
ARCHAEOLOGICAL AREAS ACT 1979

Certificate of Exclusion from Schedule

2001

Re: The Monument known as
The Broch on the south shore of Loch Naver

in the Parish of Farr and
County of Sutherland

Search Sheet: 6

Historic Scotland
Longmore House
Salisbury Place
Edinburgh

**IN THE MATTER OF THE ANCIENT MONUMENTS
ACTS, 1913 AND 1931.**

To Sutherland Estates, a Company incorporated under the Companies Acts and having their registered office at Sutherland Estates Office, Golspie, for any interest they may have as owners or otherwise of the ~~the owner of the Monument known as~~ Monument known as the Broch occupying a circular area of ground on a promontory projecting north-eastward into Loch Naver from its south shore bounded on the north, east, west and north west by said Loch and measuring thirty yards in diameter, the eastmost point of said area being situated eight hundred yards north-west by west of the Allt Ach' a' Chuil at its nearest point, and one thousand and thirty yards west-north-west of the junction of said Allt Ach' a' Chuil with the Allt na n'Eilich,

being the subjects indicated in red colour on the annexed plan and being part of

the property known as the Farm and lands of Klibrick or Clybrick part of the Earldom and Estate of Sutherland and Country of Reay,

situated in the Parish of Farr and

County of Sutherland

In accordance with the provisions of Section 6 of the Ancient Monuments Act, 1931, the Commissioners of His Majesty's Works and Public Buildings hereby give you notice that it is their intention to include the Monument above specified in a list of monuments to be published by them under Section 12 of the Ancient Monuments Consolidation and Amendment Act, 1913.

Dated this Nineteenth day of November, 1938.

By Order of the Commissioners.

Patrick Duff

Secretary.

I, Henry Everett (Officer in Secretariat) in the Office of the Commissioners of H.M. Works and Public Buildings duly authorised by them in that behalf hereby certify that the notice of which the foregoing is a duplicate together with a copy of the plan annexed and signed as relative hereto was served on the before named Sutherland Estates

by posting on the Nineteenth day of November 1938

between the hours of 1 o'clock and 2 o'clock afternoon at the

Hope Street Post Office, ^{Edinburgh,} ~~London,~~ a copy of the same to them

in a registered letter addressed as follows:— Sutherland Estates, Sutherland Estates Office, Golspie, Sutherland

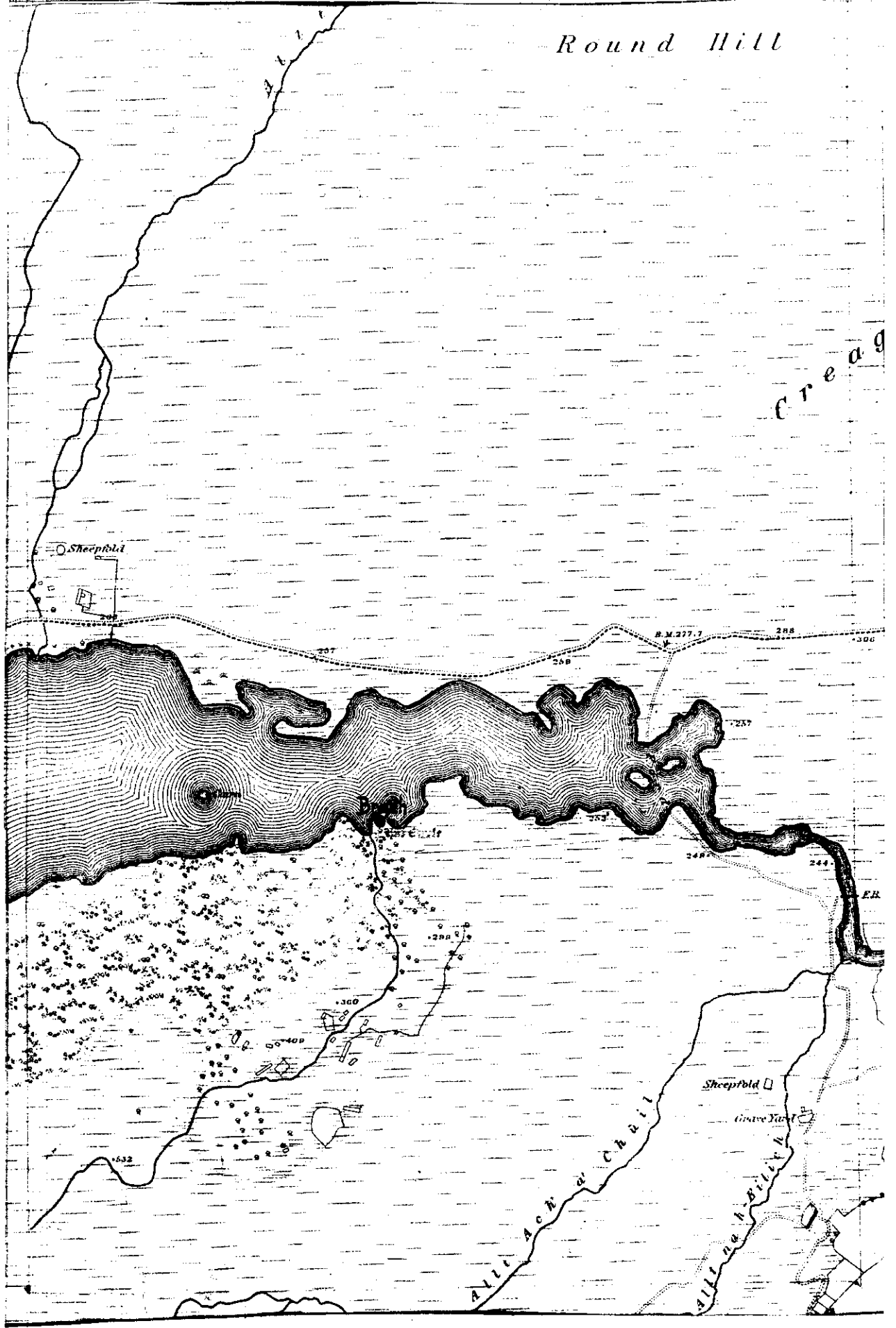
H. Everett

Register on behalf of the within named Commissioners of His Majesty's Works and Public Buildings in the Register of the County of Sutherland.

W. S.

Edinburgh Agent.

Round Hill



BROCH, LOCH NAVER.

H.M. OFFICE of WORKS.

W. S. Finlay

SU94. 12/64584.

C E R T I F I C A T E

OF

SERVICE OF NOTICE

By the Commissioners of H.M. Works etc. under Sections 6 and 16 of the Ancient Monuments Act 1931.

1938.

Affecting the interest of Sutherland Estates in the Broch on the S. Shore of Loch Naver in the Parish of Farr and County of Sutherland.

WALTER FINLAY, W.S.
Solicitor to H.M. Works &c.

25 JAN 1939

2

Sutherland Act 1931

*19th December 1938
2.3
James Finlay*

*Walter Finlay, W.S.
55 Waterloo Street,
Glasgow, 2.*

HISTORIC

Tel: 0131 668 8770



SCOTLAND

Fax: 0131 668 8765

RECORDED DELIVERY

Director of Planning
Highland Council
Glenurquhart Road
INVERNESS
IV3 5NX

Our Refs:- AMH/3116/2/3
AMH/1880/2/3
10 April 2001

Dear Sir

**ANCIENT MONUMENTS AND ARCHAEOLOGICAL AREAS ACT 1979
AMENDED ENTRY IN THE SCHEDULE OF MONUMENTS**

I am directed by the Scottish Ministers to inform the Council that they have amended the entry in the Schedule of Monuments appearing to them to be of national importance, compiled and maintained by him under section 1 of the Ancient Monuments and Archaeological Areas Act 1979, relating to the monuments situated in the Council's area and known as

- 1. St Barevan's Church and Churchyard, Foxmoss Wood**
- 2. Ach a'Chuil, broch 700m W of E end of Loch Naver.**

I enclose copies of the certificates of exclusion and new entries (together with a copy of each original scheduling Certificate they amend) and I shall be glad if you will bring them to the attention of all staff concerned.

I am copying this letter and enclosures to your Council's Archaeologist.

Yours faithfully

Pamela Wood
MRS P WOOD

H.C. PLANNING AND DEVELOPMENT SERVICE		
12 APR 2001		
TO	BY	DATE
CA	CA	12/4
JW	JW	12/4
JA		

MFA02906

Longmore House, Salisbury Place, Edinburgh EH9 1SH Telephone: 0131 668 8600

Please see attached amended entry. This entry supersedes the one sent to you on 10/4/2001.

HISTORIC SCOTLAND



CR
M/L/KC
Cm 16/4

WITH COMPLIMENTS

Longmore House, Salisbury Place, Edinburgh EH9 1SH Telephone 0131 668 8600

THE ANCIENT MONUMENTS AND ARCHAEOLOGICAL AREAS ACT 1979
 AMENDED ENTRY IN THE SCHEDULE OF MONUMENTS

1880

The entry in the Schedule of monuments appearing to the Scottish Ministers to be of national importance compiled and maintained by them under section 1(1) of the above Act in respect of the monument known as Ach a'Chuil, broch 700m W of E end of Loch Naver, dated 29 March and recorded in the Division of the General Register of Sasines for the County of Sutherland on 24 May both in the year 2001, is now being amended to show part of the subjects as being described in the Feu Disposition by Elizabeth Millicent Leveson Gower or Janson, Countess of Sutherland in favour of Michael Francis Berry dated 25 January, 27 February and 1 and 9 March 1971 and recorded in the Division of the General Register of Sasines for the County of Sutherland on 18 March 1971 (the present owner whereof being Andrew William Nicholson, Benefield House, Lower Benefield, Peterborough).

Subscribed by Sheenagh Adams, Director of Heritage Policy with Historic Scotland, being an officer of the Scottish Ministers at Edinburgh on the 29th day of March Two thousand and four, before this witness Lesley Macdonald, of Longmore House, Salisbury Place, Edinburgh.

Lesley Macdonald Witness Sheenagh Adams Director of Heritage Policy

Register on behalf of the Scottish Ministers in the Register of the County of Sutherland.

Solicitor, Edinburgh, Agent

THE ANCIENT MONUMENTS AND
ARCHAEOLOGICAL AREAS ACT 1979

Entry in the Schedule of Monuments

2004

Re: The Monument known as
Ach a'Chuil, broch 700m W of E end of
Loch Naver

in the Parish of Farr and
County of Sutherland

Search Sheet No: 2017 and 2018

Historic Scotland
Longmore House
Salisbury Place
Edinburgh