



002

THE ANCIENT MONUMENTS AND  
ARCHAEOLOGICAL AREAS ACT 1979

Amended entry in the Schedule  
of Monuments

1993

Re: The Monument known as  
Sithean na Gearra, prehistoric settlement  
1000m SSW of

in the Parish of Latheron and  
County of Caithness

File Ref:

MAP ✓  
INDEX ✓  
S.M.R. ✓

Solicitor  
to the  
Secretary of State  
for Scotland  
New St Andrew's House  
Edinburgh

THE ANCIENT MONUMENTS AND ARCHAEOLOGICAL AREAS ACT 1979  
AMENDED ENTRY IN THE SCHEDULE OF MONUMENTS

The entry in the Schedule of monuments appearing to the Secretary of State for Scotland to be of national importance compiled and maintained by him under Section 1(1) of the above Act in respect of the monument formerly known as Wag Mor, homestead 4Km NNW of Achnaclyth, dated 27 September 1934 and recorded in the Division of the General Register of Sasines for the County of Caithness on 7 January 1935 and now known as Sithean na Gearra, prehistoric settlement 1000m SSW of is hereby in accordance with the provisions of section 1(5) of the above Act amended to describe the area of the scheduled monument as measuring a maximum of 210m NW-SE by 110m SW-NE to include the prehistoric settlement, field walls and sheiling mound as shown delineated in red on the plan annexed and executed as relative hereto.

Given under the Seal of the Secretary of State for Scotland

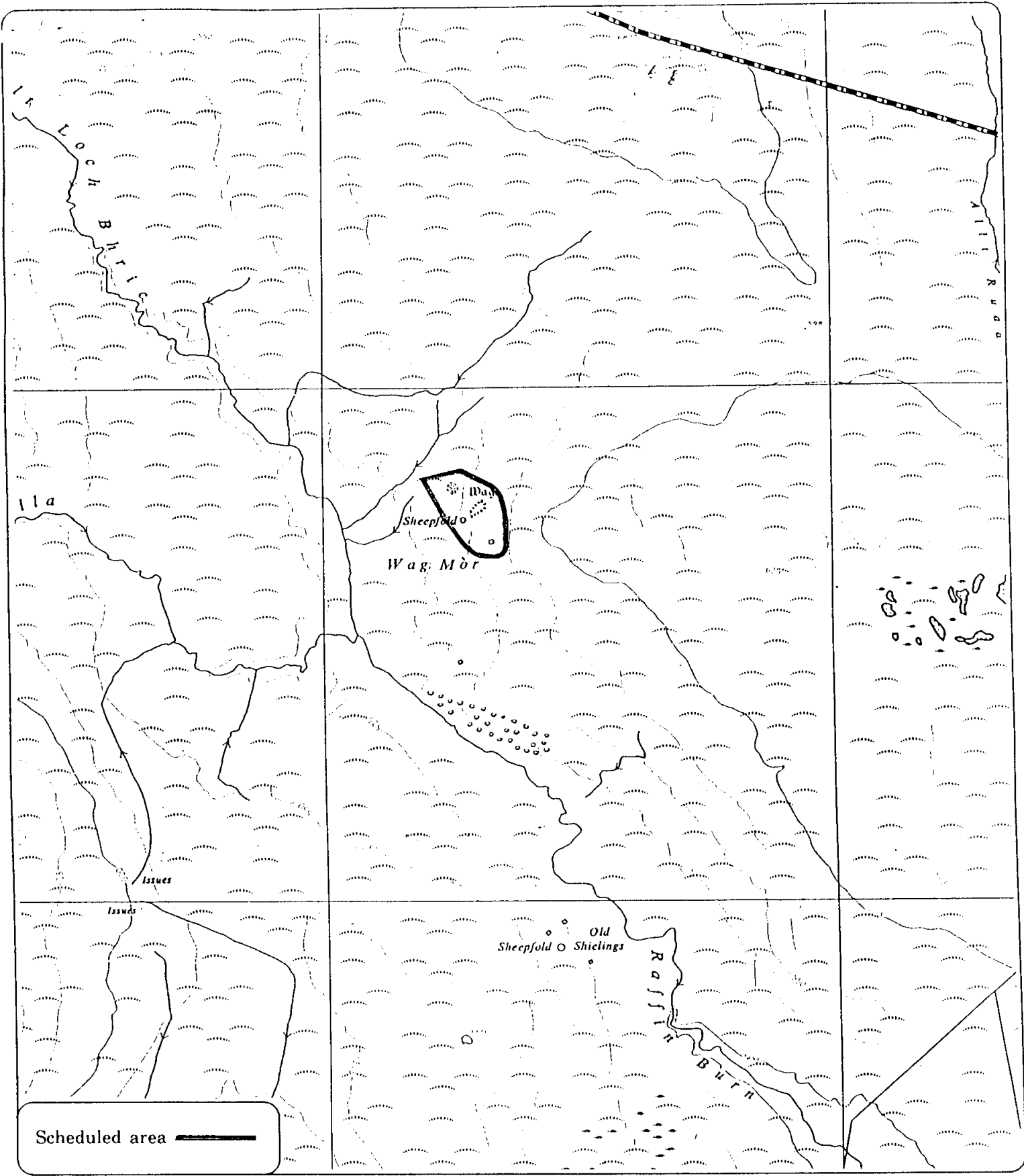


Assistant Secretary  
Date 17 May 1993

Historic Scotland  
20 Brandon Street  
Edinburgh  
EH3 5RA

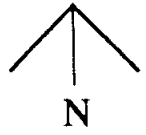
Register on behalf of the Secretary of State for Scotland in the Register of the County of Caithness.

Solicitor, Edinburgh, Agent

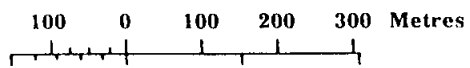



Scheduled area

**Sithean na Gearra, prehistoric settlement 1000m SSW of**  
**Latheron Parish**

  
**Sheet : ND03NE**

**Scale : 1/10,000**

© Crown copyright reserved

This is the plan referred to in the amended entry in the schedule affecting Sithean na Gearra, prehistoric settlement 1000m SSW of, dated 17 027 1993 and is signed as relative thereto.

*Alannie*

IN THE MATTER OF THE ANCIENT MONUMENTS  
ACTS, 1913 AND 1931.

To Admiral Sir Edwyn Sinclair Alexander Sinclair of Freswick,  
K.C.B., M.V.O., Dunbeath Castle, Dunbeath, Caithness

the owner of the Monument known as "Wag Mor" (galleried dwellings)  
situated adjacent to a sheepfold 320 yards north-east of the  
junction of the Allt Bad Cholla with the Raffin Burn and 220 yards  
east of said Raffin Burn at its nearest point

being the subjects indicated in red colour on the annexed plan and being part of  
the property known as **Dunbeath Deer Forest**

situated in the Parish of **Latheron** and  
County of **Caithness**

In accordance with the provisions of Section 6 of the Ancient Monuments  
Act, 1931, the Commissioners of His Majesty's Works and Public Buildings hereby  
give you notice that it is their intention to include the Monument above specified  
in a list of monuments to be published by them under Section 12 of the Ancient  
Monuments Consolidation and Amendment Act, 1913.

Dated this 27<sup>th</sup> day of *September* 193*4*

By Order of the Commissioners.

*Patrick Duff*

- Secretary.

I, Edward Francis Quin (Officer in Secretariat) in the  
Office of the Commissioners of H.M. Works and Public Buildings duly authorised  
by them in that behalf hereby certify that the notice of which the foregoing is a  
duplicate together with a copy of the plan annexed and signed as relative hereto  
was served on the before named **Admiral Sir Edwyn Sinclair Alexander  
Sinclair of Freswick, K.C.B., M.V.O.**

by posting on the 27<sup>th</sup> day of *September* 193*4*

between the hours of 2 o'clock and 3 o'clock } after  
noon at the

*Winnant Street* Post Office, London, a copy of the same to **him**

in a registered letter addressed as follows:— **Admiral Sir E.S.A. Sinclair  
of Freswick, K.C.B., M.V.O., Dunbeath Castle, Dunbeath, Caithness**

*E. F. Quin*

Register on behalf of the within named Commissioners of His Majesty's Works  
and Public Buildings in the Register of the  
of

W. S.

Edinburgh, Agent.



ND 03 NE 002

IN THE MATTER OF THE ANCIENT MONUMENTS ACTS, 1913 AND 1931.

To The Trustees of William John Arthur Charles James Cavendish Bentinck Duke of Portland, Portland Estate Office, Kilmarnock

the owners of the Monument known as "Dail-a-Chairn" (galleried dwelling) situated on the south or right bank of the Berriedale Water 70 yards south of an old sheepfold on the opposite bank 570 yards south-west of Corrichoich near Braemore and 320 yards north of the wall or fence running west from the Allt Cam-squaibe at its nearest point being the subjects indicated in red colour on the annexed plan and being part of

the property known as Braemore Deer Forest

situated in the Parish of Latheron and

County of Caithness

In accordance with the provisions of Section 6 of the Ancient Monuments Act, 1931, the Commissioners of His Majesty's Works and Public Buildings hereby give you notice that it is their intention to include the Monument above specified in a list of monuments to be published by them under Section 12 of the Ancient Monuments Consolidation and Amendment Act, 1913.

Dated this 9th day of October 1934

By Order of the Commissioners.

Patrick Duff

Secretary.

I Edward Francis Quin (Officer in Secretariat) in the Office of the Commissioners of H.M. Works and Public Buildings duly authorised by them in that behalf hereby certify that the notice of which the foregoing is a duplicate together with a copy of the plan annexed and signed as relative hereto was served on the before named Trustees of the Duke of Portland

by posting on the 9th day of October 1934

between the hours of 12 o'clock and 1 o'clock upon at the

Parliament Street Post Office, London, a copy of the same to them

in a registered letter addressed as follows:— Trustees of the Duke of Portland, Portland Estate Office, Kilmarnock

E. F. Quin

Register on behalf of the within named Commissioners of His Majesty's Works and Public Buildings in the Register of the County of Caithness.

Leather Healey

W. S., Edinburch, Agent.



# IN THE MATTER OF THE ANCIENT MONUMENTS ACTS, 1913 AND 1931.

To The Welbeck Estates Company, Limited, per J. Harling Turner, Esq.,  
Portland Estate Office, Kilmarnock

the owners of the Monument known as "Dail-a-Chairn" (galleried dwelling) situated on the south or right bank of the Berriedale Water 70 yards south of an old sheepfold on the opposite bank 570 yards south-west of Corrichoich near Braemore and 320 yards north of the wall or fence running west from the Allt Cam-squaibe at its nearest point being the subjects indicated in red colour on the annexed plan and being part of

the property known as Braemore Deer Forest

situated in the Parish of Latheron and  
County of Caithness

In accordance with the provisions of Section 6 of the Ancient Monuments Act, 1931, the Commissioners of His Majesty's Works and Public Buildings hereby give you notice that it is their intention to include the Monument above specified in a list of monuments to be published by them under Section 12 of the Ancient Monuments Consolidation and Amendment Act, 1913.

Dated this 9<sup>th</sup> day of October 1934

By Order of the Commissioners.

*Patrick Duff*

Secretary.

I Edward Francis Muir (Officer in Secretariat) in the Office of the Commissioners of H.M. Works and Public Buildings duly authorised by them in that behalf hereby certify that the notice of which the foregoing is a duplicate together with a copy of the plan annexed and signed as relative hereto was served on the before named The Welbeck Estates Company, Limited, per J. Harling Turner, Esq.

by posting on the 9<sup>th</sup> day of October 1934

between the hours of 12 o'clock and 1 o'clock <sup>supper</sup> noon at the

Parliament Street Post Office, London, a copy of the same to them

in a registered letter addressed as follows:— The Welbeck Estates Co. Ltd., per J. Harling Turner, Esq., Portland Estate Office, Kilmarnock

Register on behalf of the within named Commissioners of His Majesty's Works and Public Buildings in the Register of the County of Caithness

E.F. Muir

*Walter S. S.*

W. S.,  
Edinburgh, Agent.

REGISTERS THE HERITORS OF SCOTLAND  
GENERAL REGISTER OF SALES

County of Caithness.

BOOK 212 FOLIO 80

REGISTERED 25 October 1934

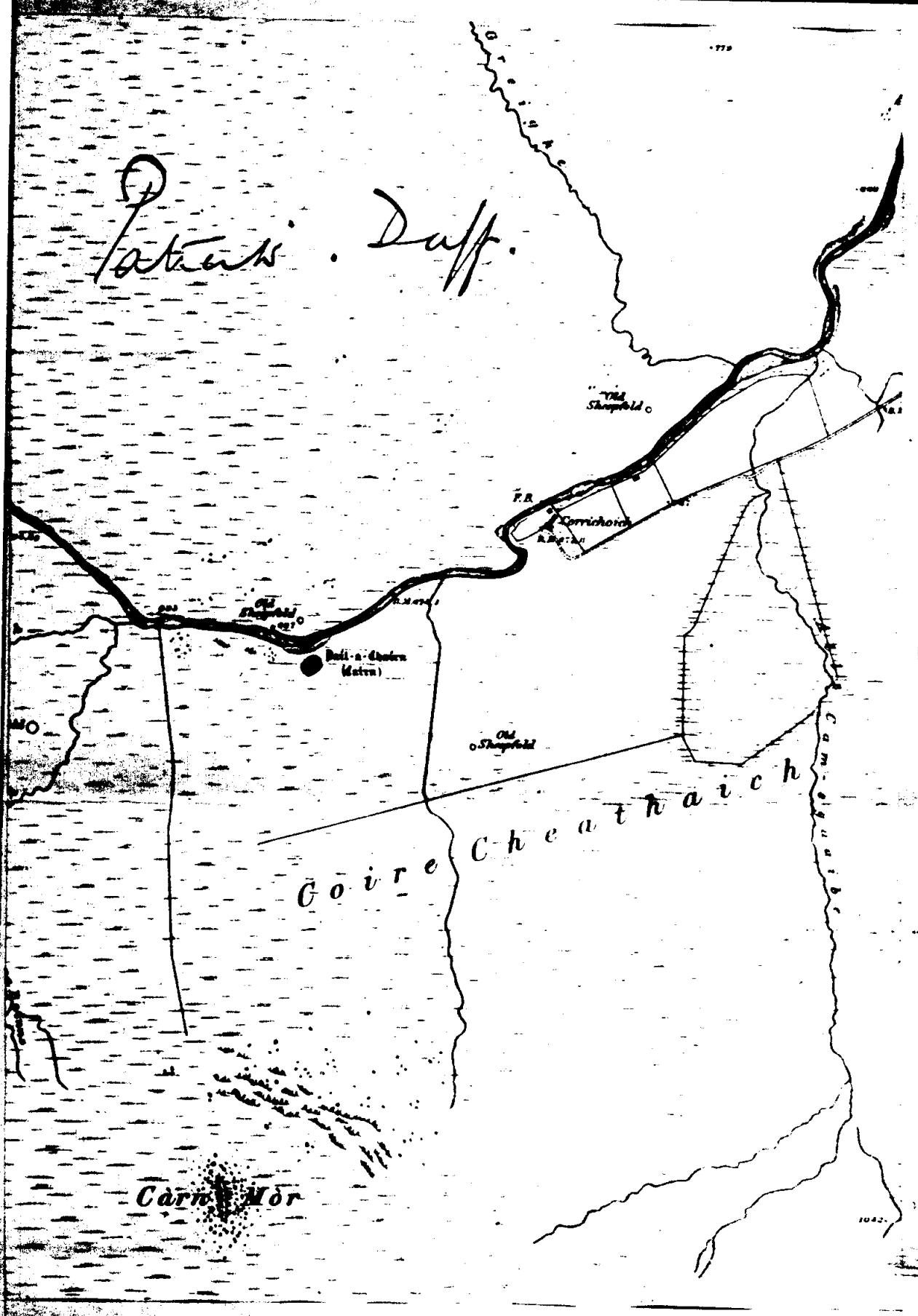
*George Mabet depute*

DEPUTY

*[Faint, illegible text, likely bleed-through from the reverse side of the page]*

*[Faint, illegible text at the bottom of the page]*

*Paterson Duff.*



**DAIL A CHAIRN** (GALLERIED DWELLING)  
 SITUATED ON TERRACED WATER, SW. OF CORRICOICH,  
 NEAR BRAEMORE, NEAR DUNBEATH.

H.M. OFFICE  
 OF WORKS  
 1934.

