

ND 13 SE

THE ANCIENT MONUMENTS AND
ARCHAEOLOGICAL AREAS ACT 1979

Amended entry in the Schedule
of Monuments

1993

Re: The Monument known as
Minera, broch 90m SSE of
in the Parish of Latheron and
County of Caithness

File Ref:

Solicitor
to the
Secretary of State
for Scotland
New St Andrew's House
Edinburgh

THE ANCIENT MONUMENTS AND ARCHAEOLOGICAL AREAS ACT 1979
AMENDED ENTRY IN THE SCHEDULE OF MONUMENTS

The entry in the Schedule of monuments appearing to the Secretary of State for Scotland to be of national importance compiled and maintained by him under Section 1(1) of the above Act in respect of the monument formerly known as broch, Minera, Newlands of Houstry, dated 26 September 1934 and recorded in the Division of the General Register of Sasines for the County of Caithness on 1 February 1935 is hereby in accordance with the provisions of section 1(5) of the above Act amended to describe the monument now known as Minera, broch 90m SSE of, and the area of the scheduled monument as measuring 70m E-W by 60 N-S, to include the broch, associated settlement and an area around in which traces of activities associated with the building and occupation of the settlement may survive, as shown delineated in red on the plan annexed and executed as relative hereto.

Given under the Seal of the Secretary of State for Scotland

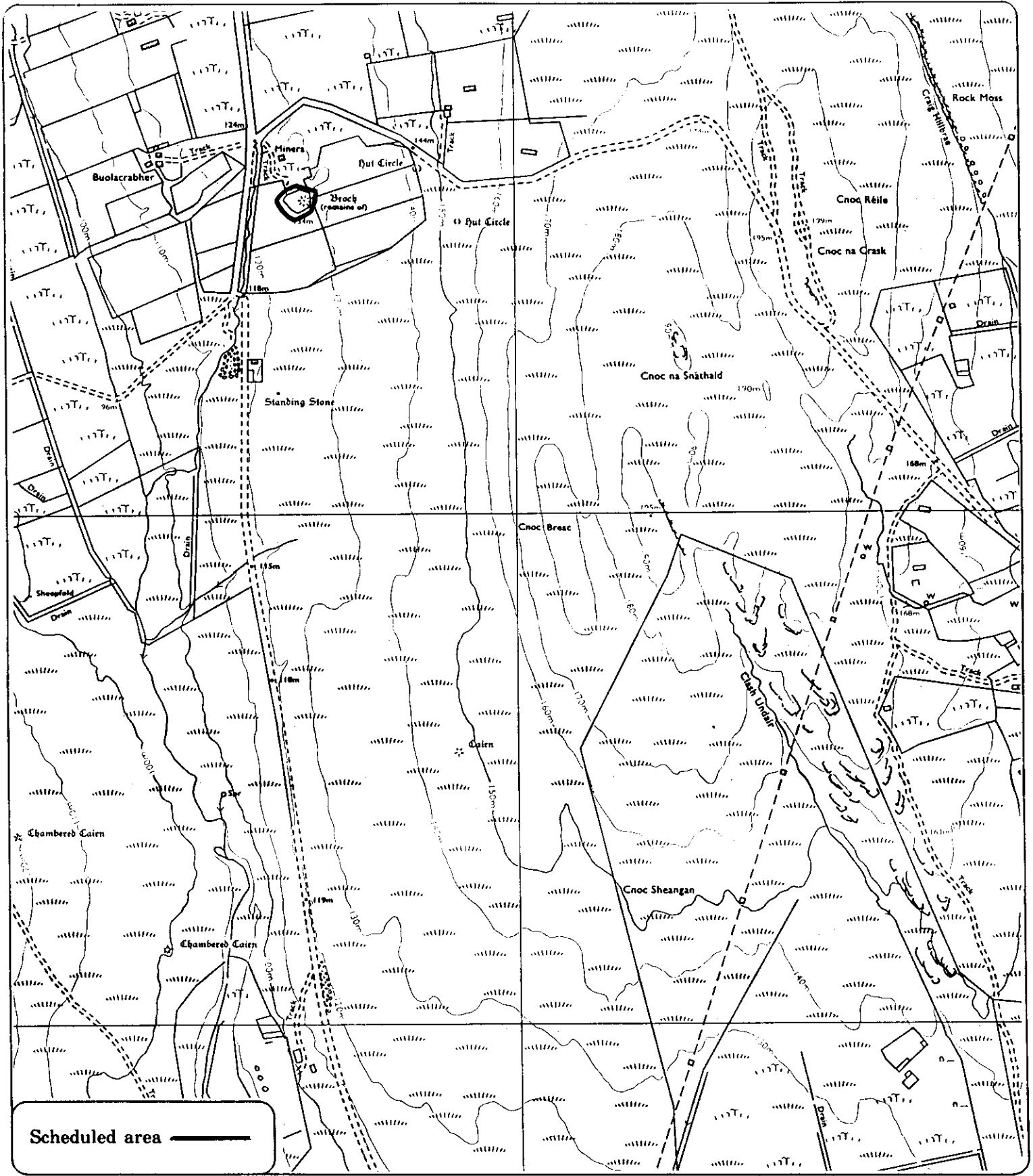


Assistant Secretary
Date 11 JANUARY 1993

Historic Scotland
20 Brandon Street
Edinburgh
EH3 5RA

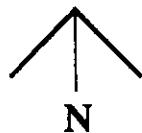
Register on behalf of the Secretary of State for Scotland in the Register of the County of Caithness.

Solicitor, Edinburgh, Agent



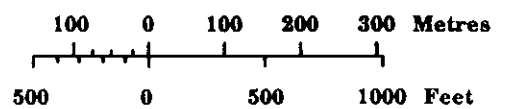
Minera, broch 90m SSE of

Latheron Parish



Sheet : ND13SE

Scale : 1/10,000



© Crown copyright reserved

**IN THE MATTER OF THE ANCIENT MONUMENTS
ACTS, 1913 AND 1931.**

To Admiral Sir Edwyn Sinclair Alexander Sinclair of
Freswick, K.C.B., M.V.O., Dunbeath Castle, Dunbeath,
Caithness,
the owner of the Monument known as Broch (or brough) situated approx-
imately 40 yards south-west of Minera, 70 yards east of the
Dunbeath-Houstry road at its nearest point and 330 yards north-
north-east of Houstry School.

being the subjects indicated in red colour on the annexed plan and being part of
the property known as Houstry Croft

situated in the Parish of Latheron and
County of Caithness.

In accordance with the provisions of Section 6 of the Ancient Monuments
Act, 1931, the Commissioners of His Majesty's Works and Public Buildings hereby
give you notice that it is their intention to include the Monument above specified
in a list of monuments to be published by them under Section 12 of the Ancient
Monuments Consolidation and Amendment Act, 1913.

Dated this 26th day of September 1934

By Order of the Commissioners.

Patrick Duff

Secretary.

I, *Ernest Napier* (Officer in Secretariat) in the
Office of the Commissioners of H.M. Works and Public Buildings duly authorised
by them in that behalf hereby certify that the notice of which the foregoing is a
duplicate together with a copy of the plan annexed and signed as relative hereto
was served on the before named Admiral Sir Edwyn Sinclair Alexander
Sinclair of Freswick, K.C.B., M.V.O.
by posting on the 26th day of September 1934
between the hours of 2 o'clock and 3 o'clock ^{after} noon at the

Parliament Street Post Office, London, a copy of the same to him

in a registered letter addressed as follows:—

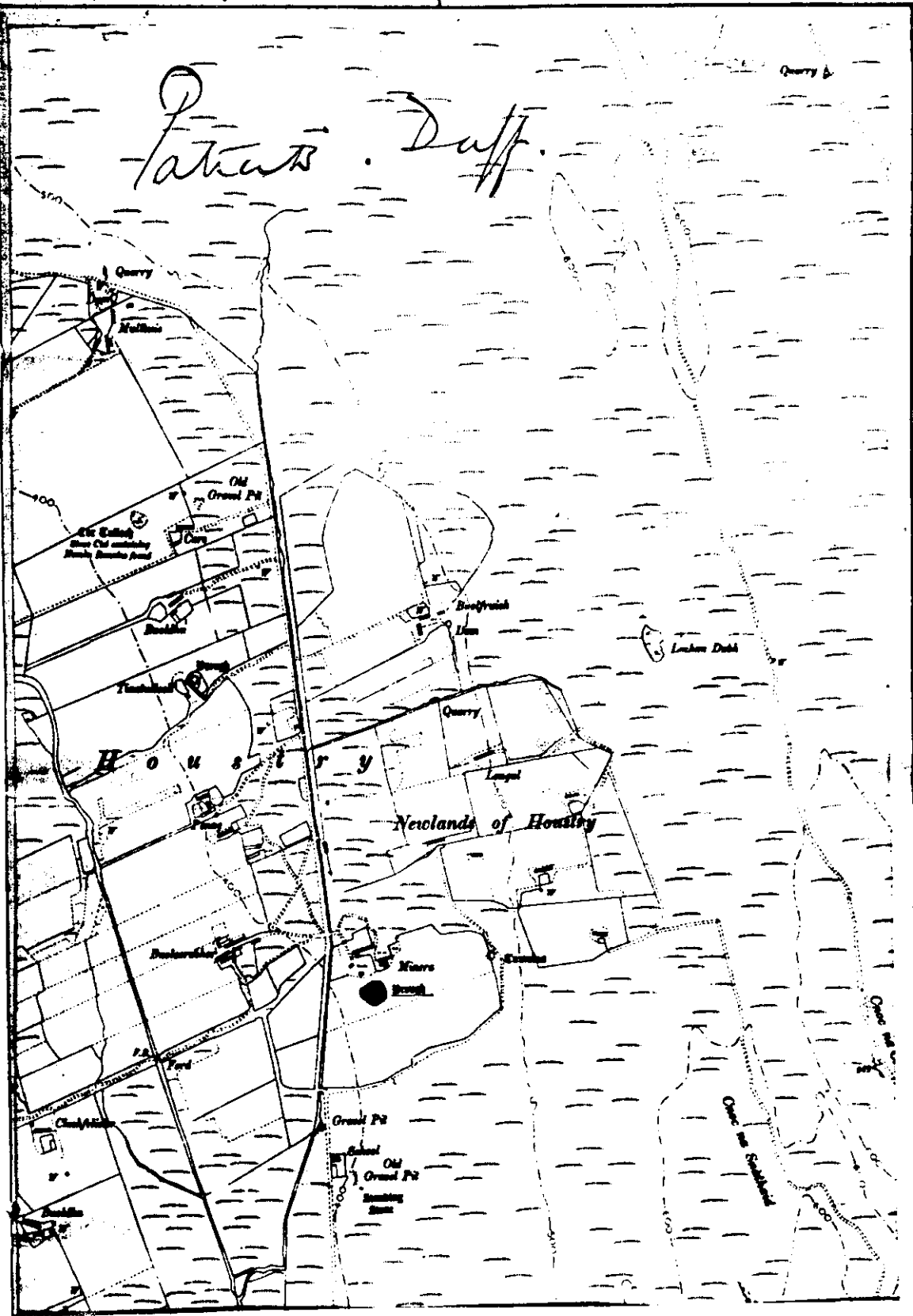
Admiral Sir E.S.A. Sinclair of Freswick, K.C.B., M.V.O., Dunbeath
Castle, Dunbeath, Caithness,

Ernest Napier

Register on behalf of the within named Commissioners of His Majesty's Works
and Public Buildings in the Register of the County
of Caithness.

Walter S. S.
W. S.,
Edinburgh, Agent.

Lanark Duff



BROCH (OR BROUGH),
 MINERA, NEWLANDS OF HOUSTREY,
 NEAR DUNBEATH.

H.M. OFFICE
 OF WORKS
 1934.

MINERA

**IN THE MATTER OF THE ANCIENT MONUMENTS
ACTS, 1913 AND 1931.**

To Admiral Sir Edwyn Sinclair Alexander Sinclair of
Freswick, K.C.B., M.V.O., Dunbeath Castle, Dunbeath,
Caithness,
the owner of the Monument known as Broch (or brough) situated approx-
imately 40 yards south-west of Minera, 70 yards east of the
Dunbeath-Houstry road at its nearest point and 330 yards north-
north-east of Houstry School.

being the subjects indicated in red colour on the annexed plan and being part of
the property known as Houstry Croft

situated in the Parish of Latheron and
County of Caithness.

In accordance with the provisions of Section 6 of the Ancient Monuments
Act, 1931, the Commissioners of His Majesty's Works and Public Buildings hereby
give you notice that it is their intention to include the Monument above specified
in a list of monuments to be published by them under Section 12 of the Ancient
Monuments Consolidation and Amendment Act, 1913.

Dated this 26th day of September 1934

By Order of the Commissioners.

Patrick Duff

Secretary.

I, *Ernest Napier* (Officer in Secretariat) in the
Office of the Commissioners of H.M. Works and Public Buildings duly authorised
by them in that behalf hereby certify that the notice of which the foregoing is a
duplicate together with a copy of the plan annexed and signed as relative hereto
was served on the before named Admiral Sir Edwyn Sinclair Alexander
Sinclair of Freswick, K.C.B., M.V.O.
by posting on the 26th day of September 1934
between the hours of 2 o'clock and 3 o'clock ^{after} noon at the

Parliament Street Post Office, London, a copy of the same to him

in a registered letter addressed as follows:—

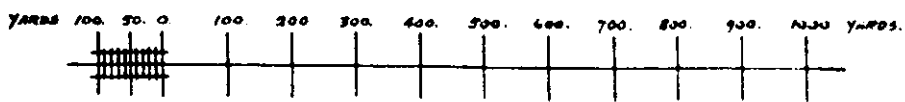
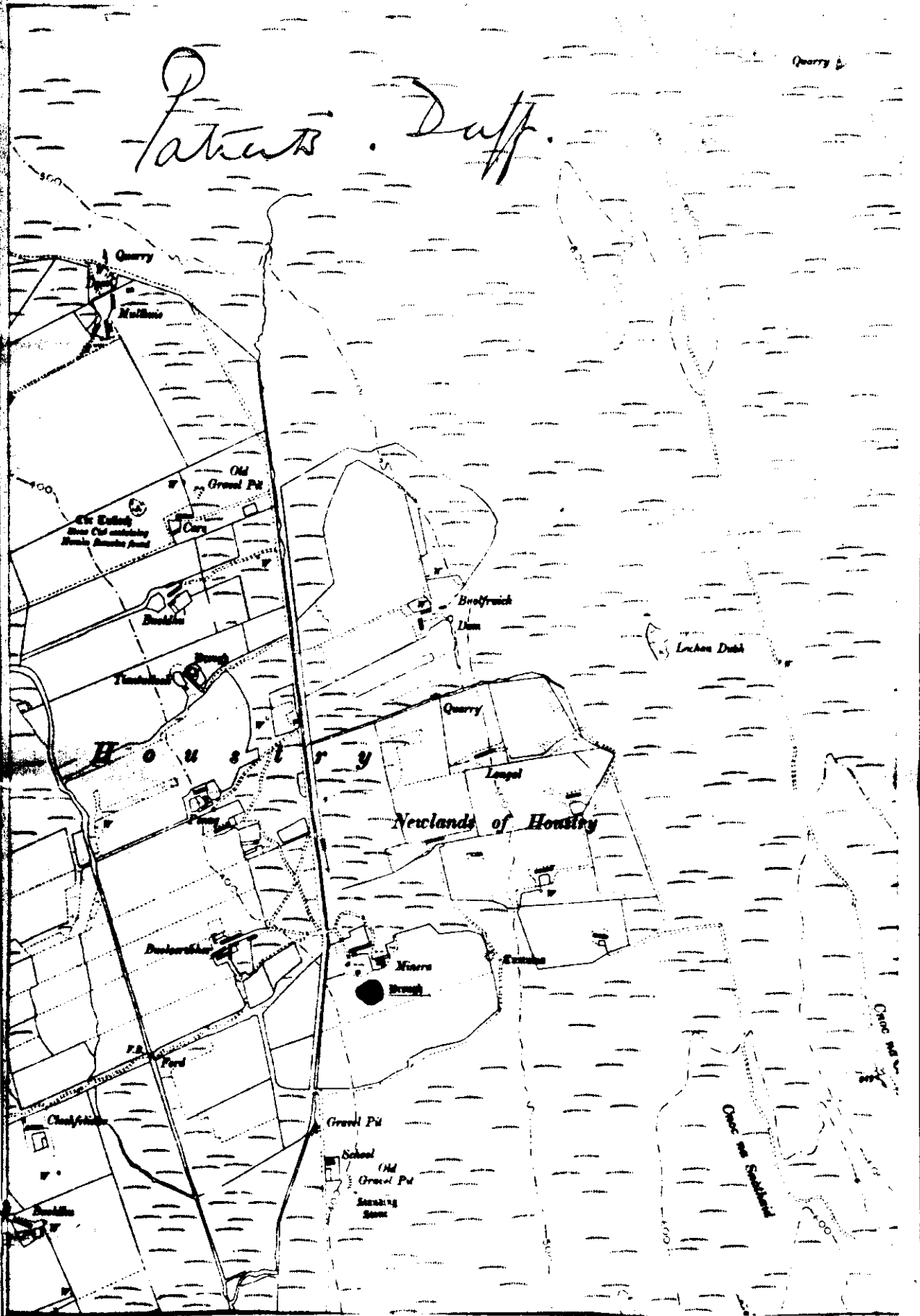
Admiral Sir E.S.A. Sinclair of Freswick, K.C.B., M.V.O., Dunbeath
Castle, Dunbeath, Caithness,

E. Napier

Register on behalf of the within named Commissioners of His Majesty's Works
and Public Buildings in the Register of the County
of Caithness.

REGISTRY OF SCOTLAND
REGISTER OF SASINES
County of Caithness.
BOOK 213 FOLIO 10
Presented & REGISTERED 1 February 1935
R. H. Smart DEPUTY-KEEPER

Patent Duff



BROCH (OR BROUGH),
MINERA, NEWLANDS OF HOUSTY,

H.M. OFFICE
OF WORKS