

Digitised 15/14/03 \$ 599
ND 23NW
0006

THE ANCIENT MONUMENTS AND ARCHAEOLOGICAL AREAS ACT 1979
ENTRY IN THE SCHEDULE OF MONUMENTS

The monument known as The Tulloch (Usshilly), broch and field system WNW of Forse House, comprises the remains of a broch of Iron Age date and an extensive area of cultivation remains of post-medieval date. The area to be scheduled is irregular, and measures a maximum of 450m N-S by 275m E-W. It extends to just beyond the edge of the obvious cultivation remains, to include the traces of walling which partially bound them and a small area of the boggy ground to the E. Excluded from scheduling is the water supply pipe which runs underground through the NE part of the area, and a strip of land 1m wide above it to allow for maintenance. The monument, which lies in the Parish of Latheron and the County of Caithness as shown outlined in red on the Plan annexed and executed as relative hereto and which forms part of the subjects described in the Disposition by Col. William Stanley Baird in favour of George Hector Sinclair dated 31 August 1946 and recorded in the Division of the General Register of Sasines for the County of Caithness on 30 May 1947 (the present owners whereof being Ian Hector Sinclair, The Cottage, Nottingham Mains, Latheron and George Duncan Sinclair, Rhiangol, Latheron as Trustees for their firm of G H Sinclair and Son, Nottingham Mains, Latheron), is hereby included in the Schedule of Monuments appearing to the Scottish Ministers to be of national importance compiled and maintained by them under section 1(1) of the Ancient Monuments and Archaeological Areas Act 1979.

Subscribed by Sheenagh Adams, Director of Heritage Policy with Historic Scotland, being an officer of the Scottish Ministers at Edinburgh on the 30th day of January Two thousand and three, before this witness Lesley Macdonald, of Longmore House, Salisbury Place, Edinburgh.

Lesley Macdonald Witness

Sheenagh Adams Director of Heritage Policy

Register on behalf of the Scottish Ministers in the Register of the County of Caithness.

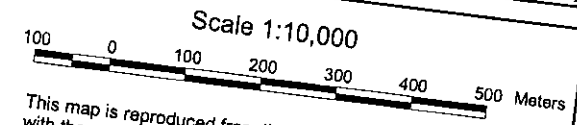
This is the plan referred to in the entry in the Schedule affecting
 The Tulloch (Usshilly), broch and field system WNW of Forse House,
 dated: 30/1/03 and is signed as relative thereto.



Shirley Adams
 Tulloch (Usshilly), broch and
 system WNW of Forse House
 Forse Parish
 Scheduled Area



MapSheet: ND23NW



This map is reproduced from the OS map by Historic Scotland
 with the permission of The Controller of Her Majesty's Stationery
 Office, © Crown copyright. Unauthorised reproduction infringes
 Crown Copyright and may lead to prosecution or civil proceedings.
 Licence No. GD 03135G0014.

THE ANCIENT MONUMENTS AND
ARCHAEOLOGICAL AREAS ACT 1979

Entry in the Schedule of Monuments

2003

Re: The Monument known as
The Tulloch (Usshilly), broch and field
system WNW of Forse House
in the Parish of Latheron and
County of Caithness

Search Sheet No: 2698

Historic Scotland
Longmore House
Salisbury Place
Edinburgh

MFA03291.013

THE ANCIENT MONUMENTS AND
ARCHAEOLOGICAL AREAS ACT 1979

Certificate of Exclusion from Schedule

2003

Re: The Monument known as
Usshilly Tulloch

in the Parish of Latheron and
County of Caithness

Search Sheet: 2698

Historic Scotland
Longmore House
Salisbury Place
Edinburgh

THE ANCIENT MONUMENTS AND ARCHAEOLOGICAL AREAS ACT 1979
 CERTIFICATE OF EXCLUSION FROM SCHEDULE

THE SCOTTISH MINISTERS hereby certify that the Monument aftermentioned is hereby excluded from the Schedule of Monuments appearing to the Scottish Ministers to be of national importance compiled and maintained by them under section 1(1) of the Ancient Monuments and Archaeological Areas Act 1979, viz.,

Monument known as Usshilly Tulloch in the County of Caithness being the Monument described in the Certificate of Service of Notice by the Commissioners of H.M. Works and Public Buildings dated 13 May 1939 and recorded in the Division of the General Register of Sasines for the County of Caithness on 14 July 1939.

Subscribed by Sheenagh Adams, Director of Heritage Policy with Historic Scotland, being an officer of the Scottish Ministers at Edinburgh on the 29th day of January Two thousand and three, before this witness Lesley Macdonald, of Longmore House, Salisbury Place, Edinburgh.

Lesley Macdonald Witness

Sheenagh Adams Director of Heritage Policy

Register on behalf of the Scottish Ministers in the Register of the County of Caithness.

An Officer of the Scottish Ministers

599, 519

IN THE MATTER OF THE ANCIENT MONUMENTS ACTS,
1913 and 1931.

To William Stanley Baird, Kelloe, Edrom, Berwickshire, the owner of the Monuments known as "Appnag Tulloch" (broch or brough) and "Usshilly Tulloch" (broch or brough) consisting of (First) "Appnag Tulloch" occupying a circular area of ground measuring sixty yards in diameter, the southmost point of said area being situated one hundred and ten yards west by north of the road or track leading north from Forse House at its nearest point, three hundred and thirty yards east at its nearest point of the east shore of the Mill Dam to the north of Forse House through which the Burn of Forse flows and five hundred and thirty yards north-west by north of the north-west corner of the farm buildings at Nottingham Mains and (Second) "Usshilly Tulloch" occupying a circular area of ground measuring forty yards in diameter, the eastmost point of said second-mentioned area being situated two hundred and fifty yards south-south-west of the point where the west or right branch of said Burn flows out of the south end of said Mill Dam, 200 yards south-west of said Burn at its nearest point and five hundred and eighty yards west by north of the south-west gable of the main building at Forse House,

being the subjects indicated in red colour on the annexed plan and being part of the property known as the Farm and lands of Nottingham Mains situated in the Parish of Latheron and County of Caithness.

In accordance with the provisions of Section 6 of the Ancient Monuments Act, 1931, the Commissioners of His Majesty's Works and Public Buildings hereby give you notice that it is their intention to include the Monument above specified in a list of monuments to be published by them under Section 12 of the Ancient Monuments Consolidation and Amendment Act, 1913.

Dated this ^{Thir-}teenth day of May, 1939.

By Order of the Commissioners.

Patrick Duff

Secretary.

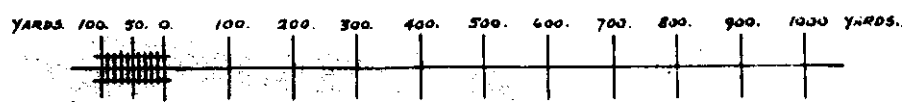
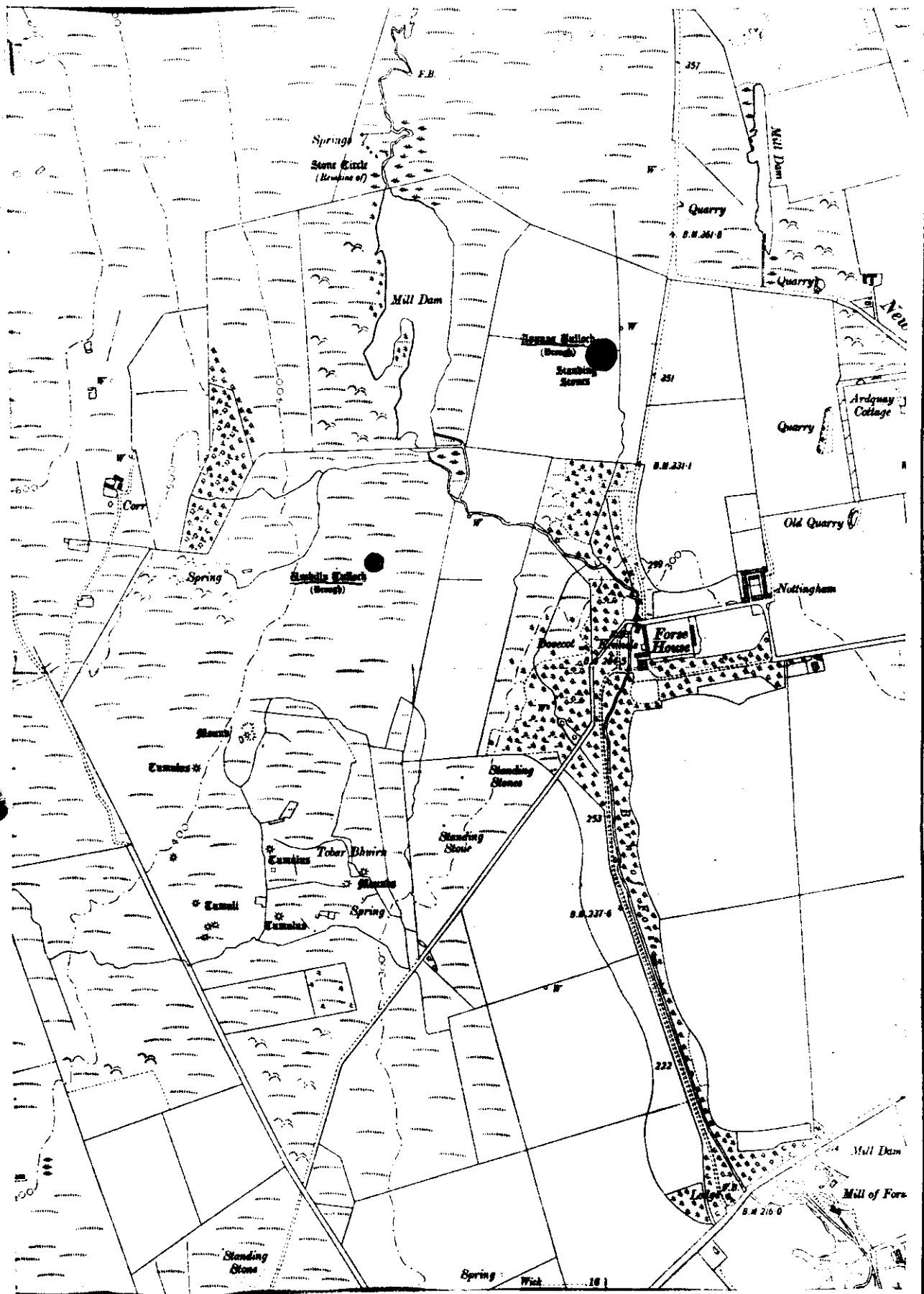
H.M. OFFICE OF WORKS,
STOREY'S GATE,
WESTMINSTER,
LONDON.

122 GEORGE STREET,
EDINBURGH.

BOOK
PRESENTED AND REGIS-
TERED 14 July 1939.
1578-1579
GENERAL REGISTER OF SCOTLAND
REGISTERS AND RECORDS OF SCOTLAND
County of Caithness.
SALES OFFICE
KEPPER.

3/61

158



APPNAG TULLOCH and
 USSHILLY TULLOCH

Handwritten signature and date:
 1874

H.M. OFFICE
 OF WORKS
 1874

Walter Finley,
55 Frederick St.
Edinburgh.

Brookly Lick
14th July 1939
3. 4.

2/15/39

CA 172
1/64557.
20/64668.
D.P.

CERTIFICATE
OF
SERVICE OF NOTICE.

2 OCT 1939

By the Commissioners of H.M.
Works etc. under Section 6
and 16 of the Ancient Monuments
Act, 1931.

Backman etc 223 : 158-159.

1939.

Affecting Appneg Tulloch and
Usshilly Tulloch in the Parish
of Latheron and County of Caith-
ness.

Walter Finley, W.S.
Solicitor to H.M. Works &c.