

Antiquity No.

County

Parish

NG 81 NW 0006A

1

NG 81 NW 6

Illustration

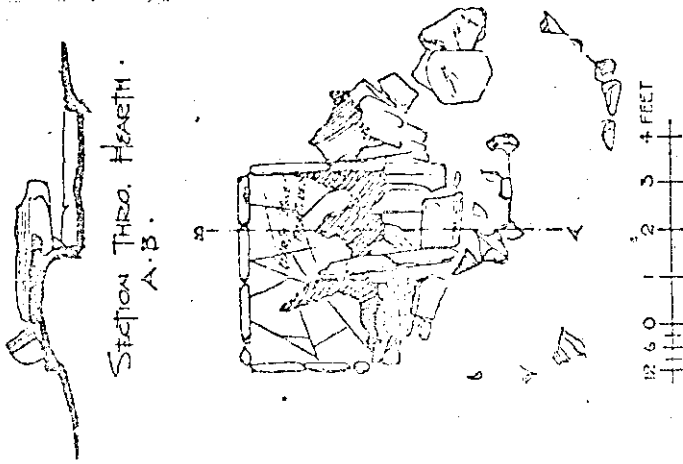


Fig. 4. Plan and section of the two lower Hearths.

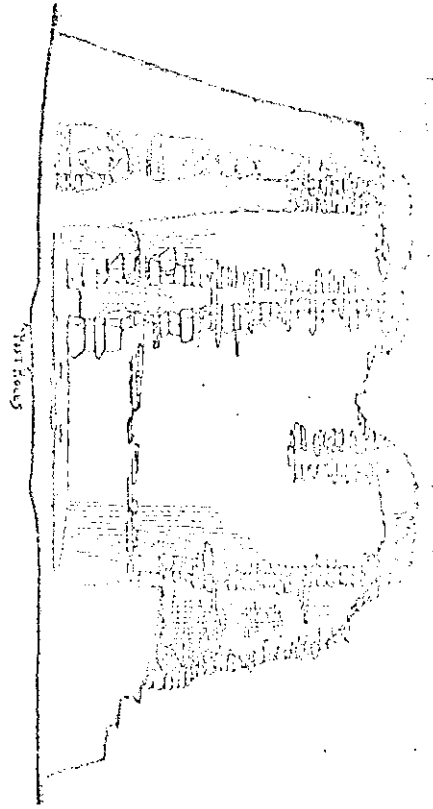
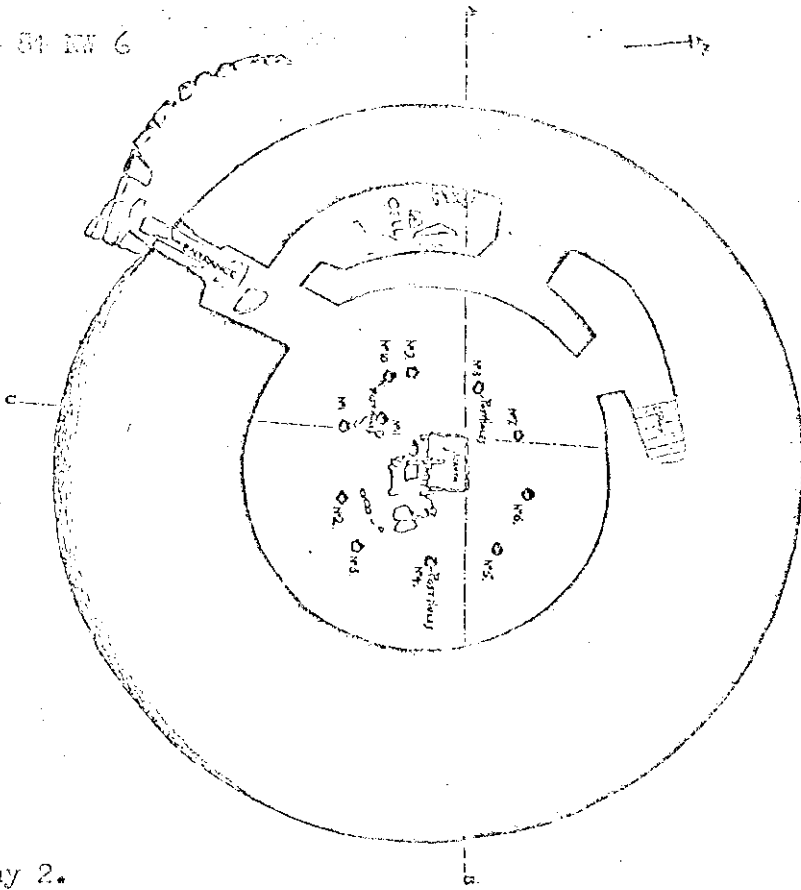
Authy 2.

O.S. 495

(over)

D 21442/1/8.220/5 228 4/25 '06

Fig. 3. Ground Plan and Elevation.



Authy 2.

U.S. GEOLOGICAL SURVEY

NG-81 NW 0006A