

Figure 6 Post-excavation plan of the west end of Structure 21 A.



Figure 7 Post-excavation plan of the east end of Structure 21A.

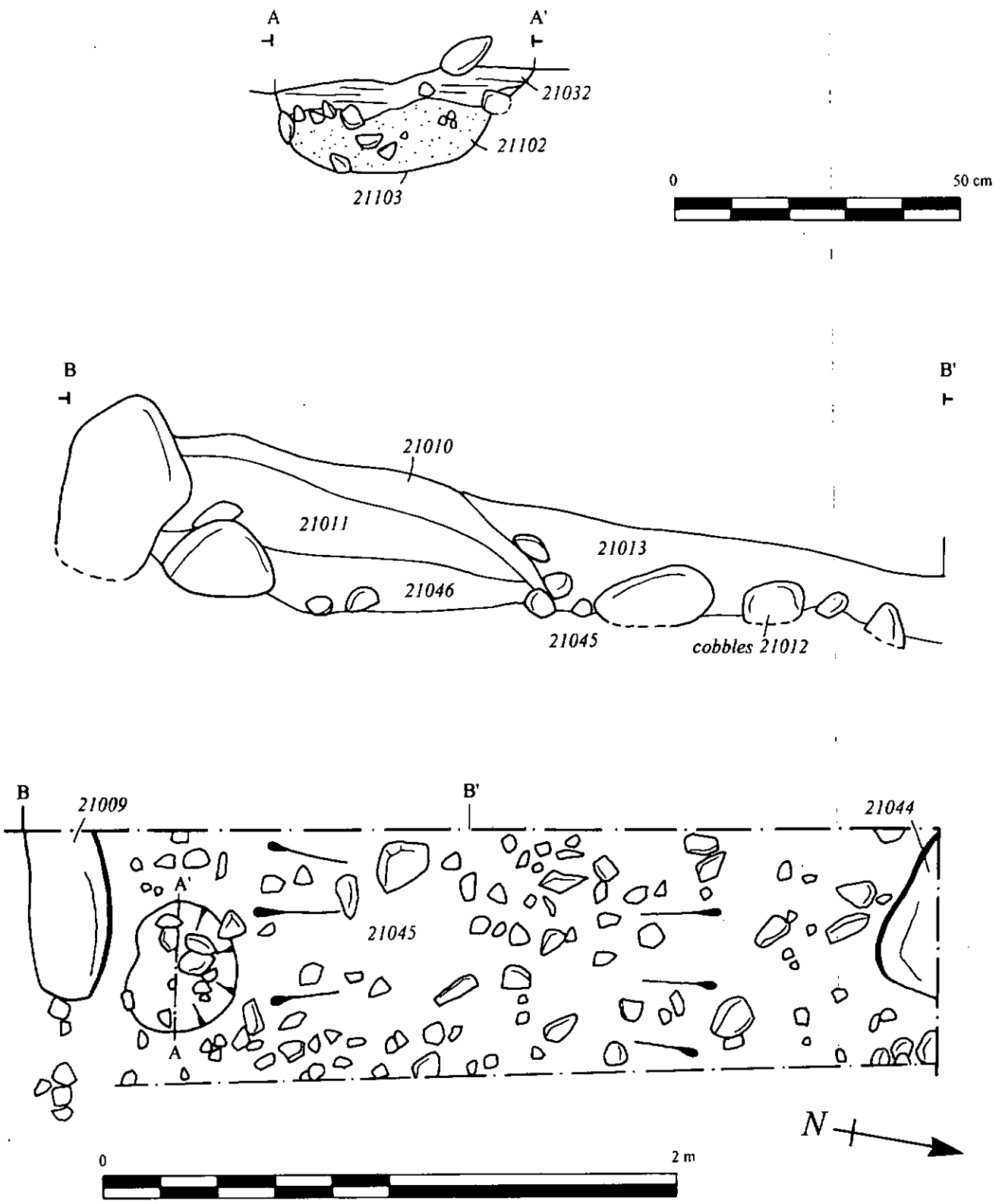


Figure 8 Outside the north wall of Structure 21A: section drawing of posthole 21103 (top); section through turf slumps abutting the wall (middle); post-excavation plan of the north exterior (bottom).

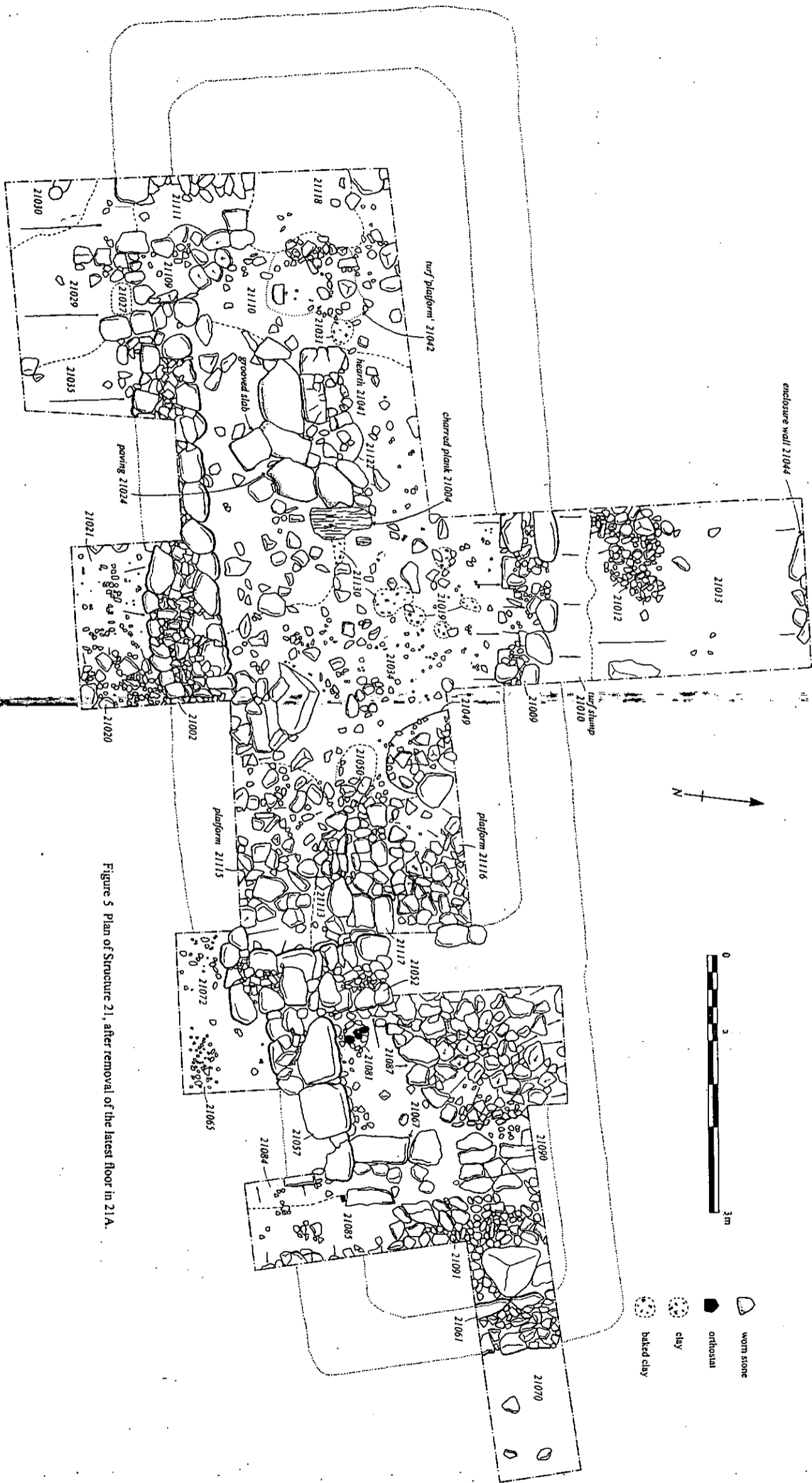
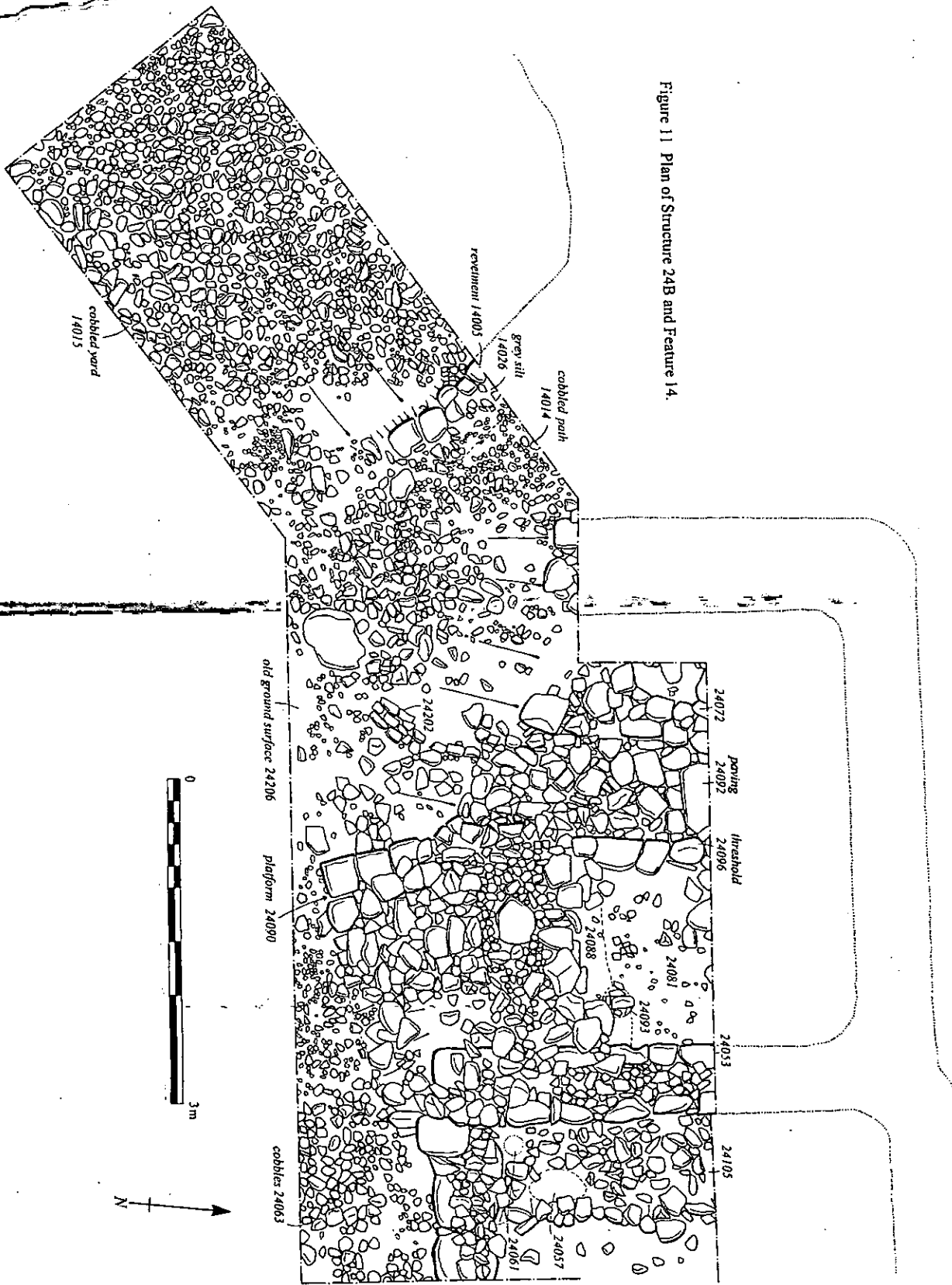


Figure 5 Plan of Structure 21, after removal of the latest floor in 21.A.



Figure 9 Plan of Structure 24A.

Figure 11 Plan of Structure 24B and Feature 14.



GEORGE A GRANT

6<sup>th</sup> MAY '97

