

The Highland Council
Comhairle na Gàidhealtachd
SERVING The Highland Community

Thumbnail Picture Available - Show it Now?

Notes

Dornoc Heritage Soc Site H 12
 Hut circle marked on 1st ed OS
 5868 SAMHP H: 1/18 Built in 1815
 The site of an older tree has been
 to 10ft. Heather & blackberry on the
 sides near entrance, c. 10ft across
 H: at base of north
 entrance spread c. 25ft.
 Entrance banner be seen.

: refer to source

SMR No **NH78NE0145** Name ID **063611**
 Alt Name
 Easting **(2) 77314** OS Grid Ref **NH 77314 89517** To amend Grid Refs, use GIS System
 Northing **(8) 89517** 1:10,000 Sheet Ref **NH78NE**

Site Type Legal Status Scheduled Monument: Code
 Period NSR Cat.
 Condition Linked NMRs Nos
 Site History
 Evidence
 Ownership
 Parish
 District
 Old County
 Parent
 Go To Parent Find Children

REFS	DETAILS
NMRS	N/A
Schedule Listed	N/A
Planning	N/A
Forestry	N/A
Access	N/A
Maritime	N/A
Photo	N/A
Bibliography	N/A
Hlink	N/A
Enquiry	N/A

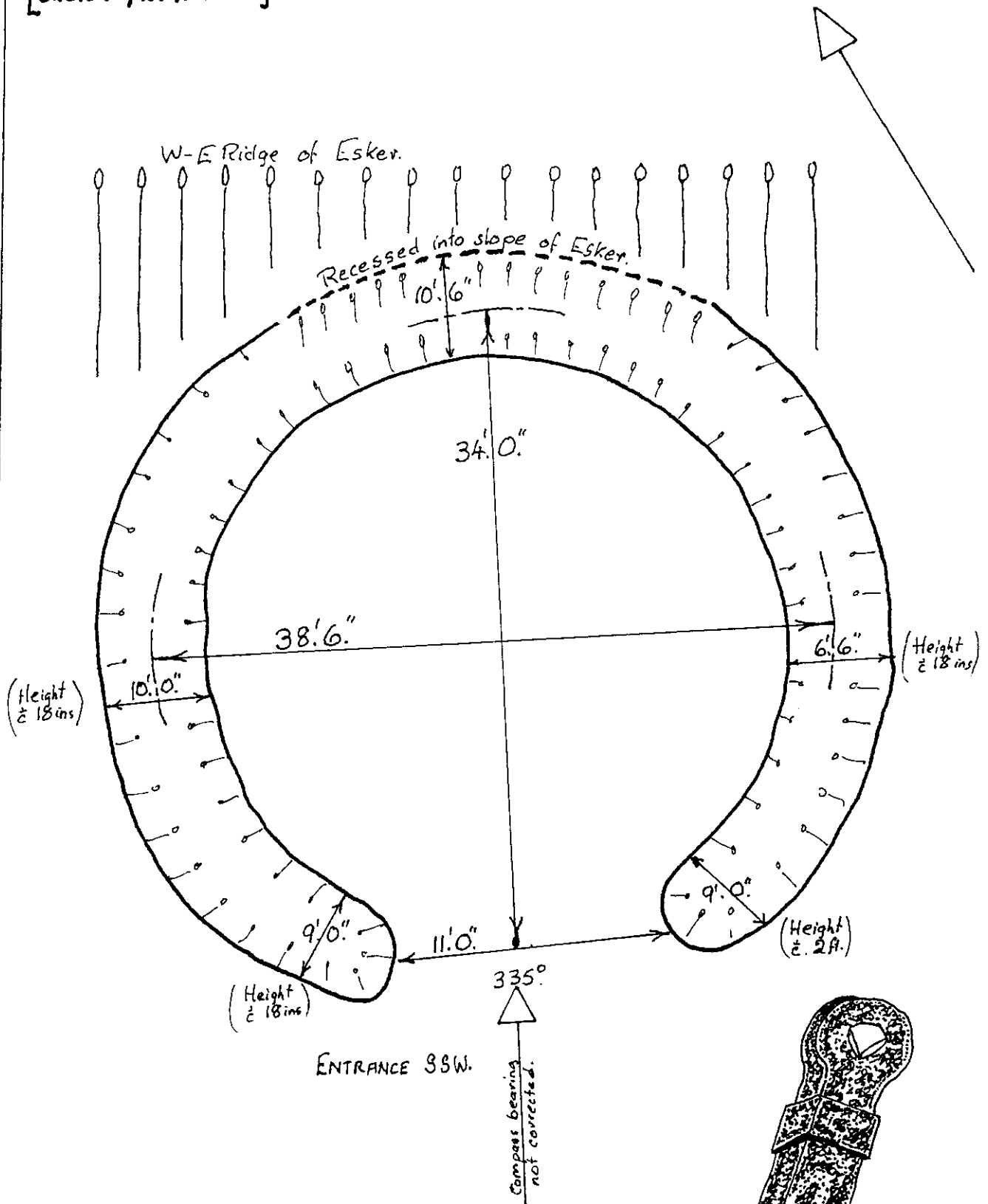
Add Linked Reference ... Edit Linked Reference ... Range of Linked Reference

Created : 31/07/2003 By hiliary white - Updated : 31/07/2003 By hiliary white

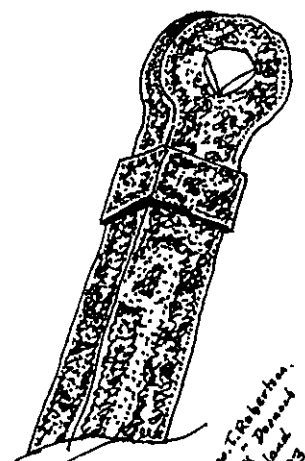


HUT CIRCLE, CAMORE WOOD, DORNOCH. D.H.Soc.No 12.
FORESTRY COMMISSION REF: 53(NORTH). GRID REF: NH 7738 8933.
HUT "H" IN R.C.A.H.M.S. COMPUTER PRINT-OUT.

[Sketch: Not to Scale]



VISITED SAT. 24 APRIL, 1993 BY DORNOCH HERITAGE SOCIETY
MEMBERS JAS.K.BELL, S.J.T.ROBERTSON AND MR PETER BOWSER
OF DORNOCH DIVISION, FORESTRY COMMISSION.



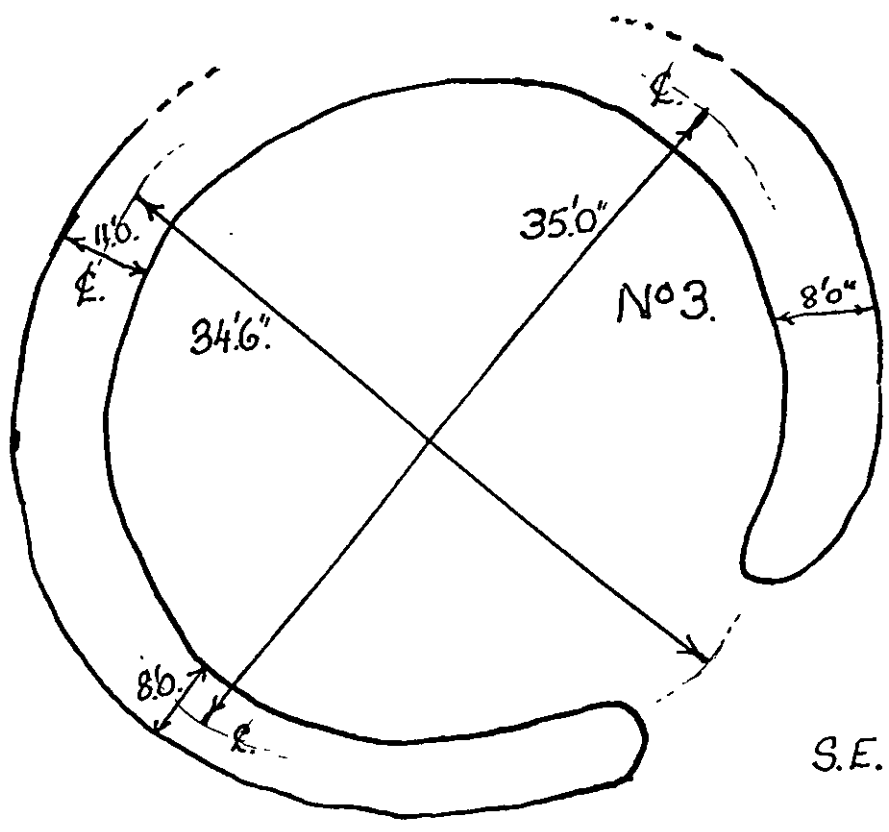
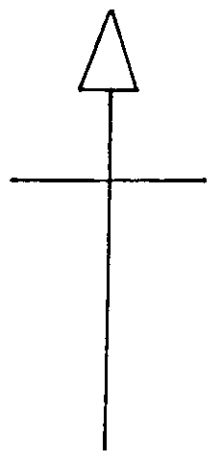
Shown to T. Robertson
16/09/93 - Present
S. Robertson
24.4.93
7

HUT CIRCLE : CAMORE WOOD : DORNOCH.

FROM ORDNANCE SURVEY 1:10560 OR 6 IN = 1 MILE NH 78 NE : REF 7731 : 8951.

SMALL DISCRETE HUT CIRCLE

WITH ITS NORTH WALL MERGING INTO ESKER (LONG GLACIAL RIDGE) BEHIND AND ABOVE IT.

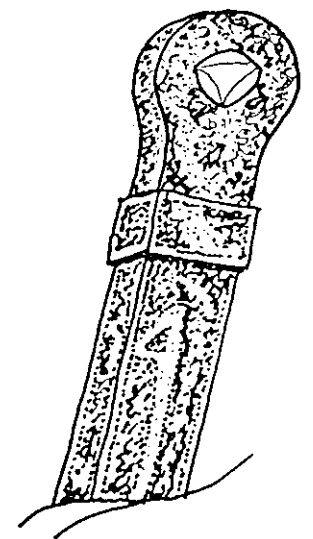


(SKETCH - NOT TO SCALE)

DORNOCH HERITAGE SOCIETY.

VISIT MADE SATURDAY 7 DECEMBER, 1991.

(J.K. Bell and S.J.T. Robertson).



Simon J. T. Robertson
7-12-1991