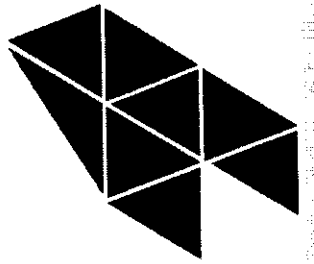


# Highland Council Sites and Monuments Record



**The Highland Council**  
**Comhairle na Gaidhealtachd**  
**SERVING The Highland Community**

Thumbnail Picture Available - Show It Now?

**Notes**

Dornoch Heritage Soc Site D 7  
 Hut circle marked on 1st ed OS with Cairn on SW edge

SPCA SPANNED: D SE FROM  
 ATTENDANCE CIRCLE/CROSS: GREAT  
 CEMENT WALL WORKERS: REPAIRS  
 NO FROM REAR SURVIVAL: BUT  
 IN: APPARENTS TO BE CIRC. ALL ST  
 BOUND BY WALL SPREAD TO C37  
 AT REAR: WALLING TO S. 50M  
 AT DUAL ROAD ON RANES IN 1E

: refer to source

SMR No: **NH78NE0159** Name:  ID: **063625**  
 Alt Name:

Easting: **(2) 77635** OS Grid Ref: **NH 77635 89531** To amend Grid Refs, use GIS System   
 Northing: **(8) 89531** 1:10,000 Sheet Ref: **NH78NE**

Site Type	<input type="text"/>	Legal Status	Scheduled Monument:
Period	<input type="text"/>	NSR Cat:	Code
Condition	<input type="text"/>	Linked NIMRS Nos	<input type="text"/>
Site History	<input type="text"/>	Parent	<input type="text"/>
Evidence	<input type="text"/>	Get To Parent	Find Children
Ownership	<input type="text"/>	<input type="text"/>	<input type="text"/>
Parish	<input type="text"/>	<input type="text"/>	<input type="text"/>
District	<input type="text"/>	<input type="text"/>	<input type="text"/>
Old County	<input type="text"/>	<input type="text"/>	<input type="text"/>

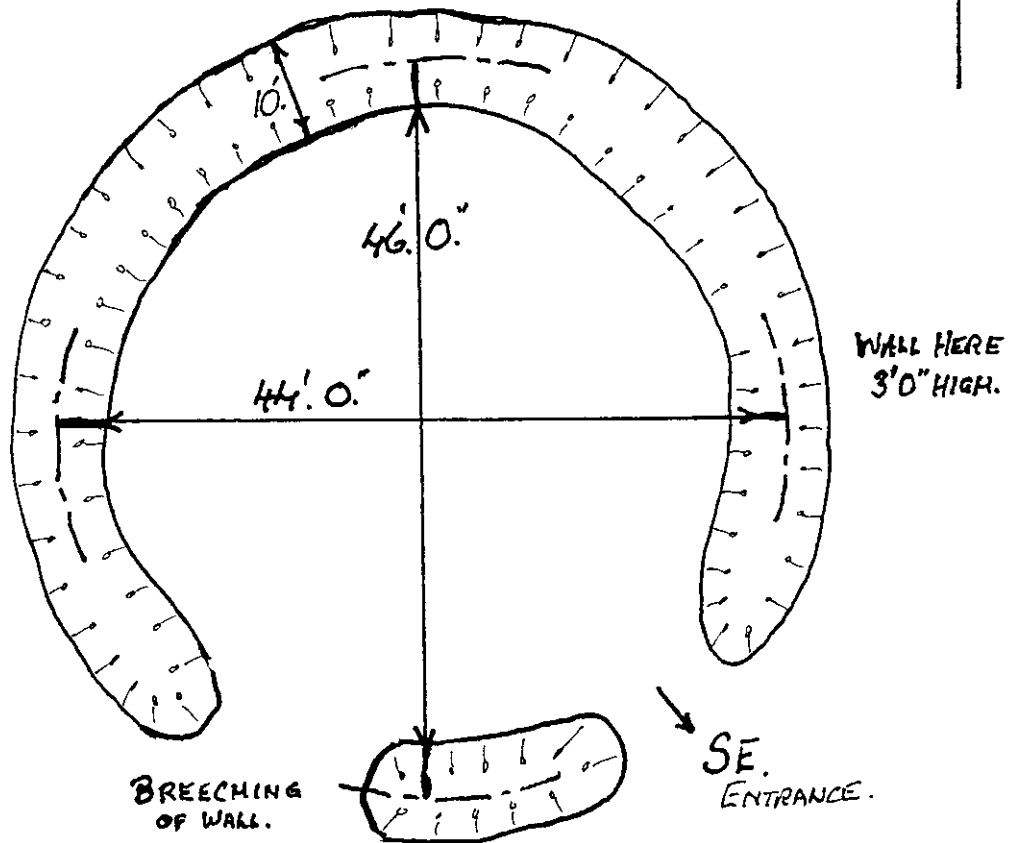
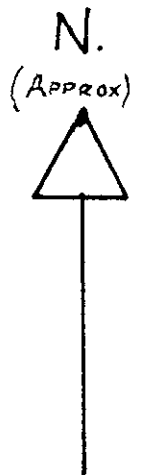
REFS	DETAILS
NIMRS	N/A
Schedule Listed	N/A
Planning	N/A
Forestry	N/A
Access	N/A
Maritime	N/A
Photo	N/A
Bibliography	N/A
Link	N/A
Enquiry	N/A

Add Linked Reference ...  Edit Linked Reference ...  Remove Linked Reference

Created : 31/07/2003 By hiliary white - Updated : 31/07/2003 By hiliary white

CAMORE WOOD HUT CIRCLE. D.H. Soc. No 7. HUT 'D'.  
FORESTRY COMM. REF No 55 (North). O/GRID REF: NH 7762 895

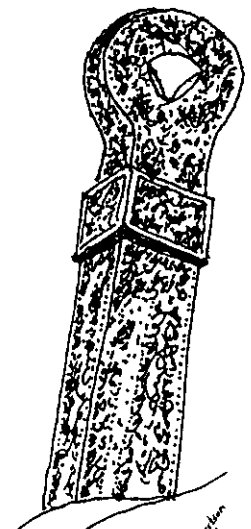
[Sketch ~ Not to Scale].



DORNOCH HERITAGE SOCIETY.

VISIT MADE THURSDAY 20 JUNE 1991.

by J.K. Bell and S.J.T. Robertson.



Shown by J.T. Robertson  
February 1992  
S. Robertson  
1992