

5167

NH 85 SW 009/013
THE ANCIENT MONUMENTS AND
ARCHAEOLOGICAL AREAS ACT 1979

Entry in the Schedule of Monuments

1991

Re: The Monument known as
Gollanfield, enclosures 250m WSW of
in the Parish of Petty and
County of Inverness

File Ref:

Solicitor
to the
Secretary of State
for Scotland
New St Andrew's House
Edinburgh

Map ✓
SMR ✓
Index ✓

THE ANCIENT MONUMENTS AND ARCHAEOLOGICAL AREAS ACT 1979
ENTRY IN THE SCHEDULE OF MONUMENTS

The monument known as Gollanfield, enclosures 250m WSW of comprises the remains of prehistoric enclosures and houses appearing as cropmarks in arable fields. Experience shows that further archaeological features will survive in the areas (not susceptible to cropmarks) between the visible marks. The remains appear as an unenclosed settlement comprising at least three houses, the largest of which clearly shows a narrow encircling ditch, a circular narrow ditched enclosure 30m in diameter, a roughly circular enclosure measuring approximately 11m in diameter bounded by a narrow ditch containing a small concentric pit circle and a pit circle c12m in diameter surrounded by the remains of an aureole. Scatters of individual pits and other features lie between the enclosures. It is likely that more than one phase of activity is represented. The area to be scheduled measures 140m E-W by 240m N-S to include the area in which the cropmarks are visible and areas between and around in which further features are likely to survive. The monument, which lies in the Parish of Petty and the County of Inverness as shown outlined in red on the Plan annexed and executed as relative hereto and which forms part of the subjects described in the Disposition by Duncan Gordon Davidson in favour of Alasdair Matheson dated 10 March and recorded in the Division of the General Register of Sasines for the County of Inverness on 30 March both in the year 1949 (the present owners whereof being Mr A Matheson, Flemington Farm Cottage, Gollanfield, Inverness and Mr W Rose, Culblair, Dalcross, Inverness), is hereby included in the Schedule of Monuments appearing to the Secretary of State for Scotland to be of national importance compiled and maintained by him under section 1(1) of the Ancient Monuments and Archaeological Areas Act 1979.

Given under the Seal of the Secretary of State for Scotland.

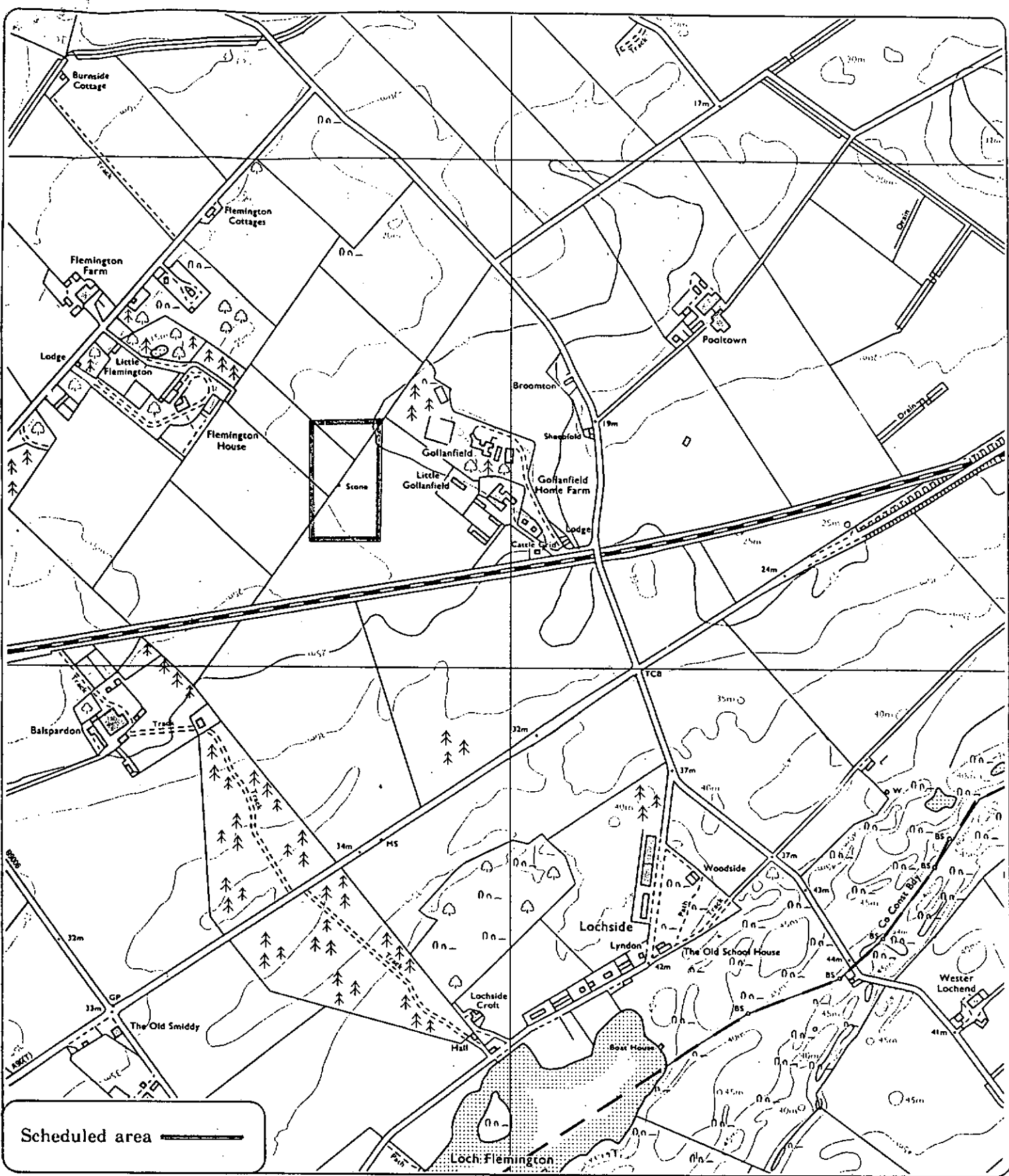


Assistant Secretary
Date 21 OCTOBER 1991

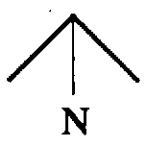
Historic Scotland
20 Brandon Street
Edinburgh
EH3 5RA

Register on behalf of the Secretary of State for Scotland in the Register of the County of Inverness.

Solicitor, Edinburgh, Agent

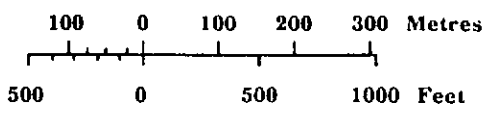


Gollanfield, enclosures
250m WSW of
Petty Parish



Sheet : NH85SW

Scale : 1/10,000



© Crown copyright reserved

This is the plan referred to in the entry in the schedule affecting Gollanfield, ~~enclos~~
enclosures 250m WSW of, dated ~~21 OCTOBER~~ 1991 and is signed as relative thereto.

A. Hamie